Western Wireline

Multi-Finger Imaging Caliper Log (60MAC)

Company: Southern California Gas Company
Well: Porter 36
Field: Aliso Canyon
County: Los Angeles
State: California
Country: U.S.A

---- Fold Here ----

All interpretations are opinions based on inferences from electrical or other measurements and we cannot and do not guarantee the accuracy or correctness of any interpretation, and we shall not, except in the case of gross or willful negligence on our part, be liable or responsible for any loss, costs, damages, or expenses incurred or sustained by anyone resulting from any interpretation made by any of our officers, agents or employees. These interpretations are also subject to our general terms and conditions as set out in our current Price Schedule.

Comments

Ran tool in hole to 7694' and lost 300# stopped and got pick up @7694'.
Did not want to attempt to go deeper and risk getting stuck due to sand on top of plug.
K.B. used for depth refence no depth adjustments made to this log.

Log Variables

Database: \programdata\warrior\data\socalgas porter36_60mac_1-25-16.db
Dataset: field\well\run1\Min_Max_Main_vars_

Top - 5406.00 ft

BOREID in	BOTTEMP degF	CASEID in	CASEOD in	CASETHCK in	MinAPIWall in	PERFS	SRFTEMP degF
7.875	100	6.366	7	0.317	0.277	0	0

TDEPTH ft
5406

5406.00 ft - 7037.00 ft

CASEID in	CASETHCK in	MinAPIWall in
6.276	0.362	0.315

7037.00 ft - Bottom

CASEID in	CASETHCK in	MinAPIWall in	TDEPTH ft
6.184	0.408	0.356	7850

Western Wireline

Min / Max Main Logging Section

5" = 100'

Database File: socalgas porter36_60mac_1-25-16.db
Dataset Pathname: Min_Max_Main
Presentation Format: max60_mmc
Dataset Creation: Wed Jan 27 18:28:01 2016
Charted by: Depth in Feet scaled 1:240

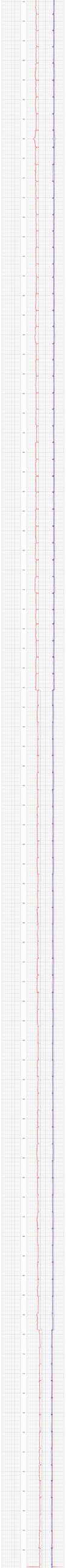

Shin-Yiao Tunnel Section #1

Z = 187

Shin-Yiao Tunnel Section #2

Z = 187



Shulinri Gain Logging Section

Z = 187





0 LSPD (ft/min) 100	XSECTION	0 MINRC (in) 0.5	IDMNC 5.5 (in) 7.5	1 RC10 (in) 7
0 LTEN (lb) 3000		NOMTHK 0 (in) 0.5	CASEID 5.5 (in) 7.5	2 RC20 (in) 8
			IDAVC 5.5 (in) 7.5	3 RC30 (in) 9
				4 RC40 (in) 10
				5 RC50 (in) 11
				6 RC60 (in) 12

Western Wireline

Hi / Low Main Logging Section

5" = 100'

Database File	socalgas porter36_60mac_1-25-16.db
Dataset Pathname	3D_Hi_Low
Presentation Format	xi56_3d
Dataset Creation	Wed Jan 27 18:33:01 2016
Charted by	Depth in Feet scaled 1:240

5.5 IDMXC (in) 7.5	Cross Section	IMG Top Side	IMG Bottom Side
5.5 IDMNC (in) 7.5		5.732 7	5.732 7
5.5 IDAVC (in) 7.5			
5.5 CASEID (in) 7.5			

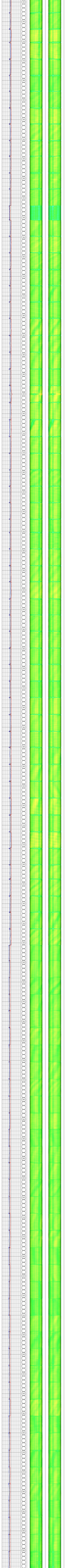



Rodeo Rivière

Compagnie :	Rodeo Rivière Inc.
Puits :	Rodeo Rivière Inc. 1-01-01-00
Champ :	Rodeo Rivière
Coordonnées :	1-01-01-00 R-01-01-00 W3M
Date de forage :	2011-01-01 00:00
Date de mesure :	2011-01-01 00:00
Niveau de référence :	Table de rotation
Élévation du niveau de référence :	0.0 m

Échelle

1 : 240

Profondeur (m)	Gamma Ray (API)	Caliper (in)	Densité (g/cm³)
0	0.00	0.00	0.00
1	0.00	0.00	0.00
2	0.00	0.00	0.00
3	0.00	0.00	0.00
4	0.00	0.00	0.00
5	0.00	0.00	0.00
6	0.00	0.00	0.00
7	0.00	0.00	0.00
8	0.00	0.00	0.00
9	0.00	0.00	0.00
10	0.00	0.00	0.00
11	0.00	0.00	0.00
12	0.00	0.00	0.00
13	0.00	0.00	0.00
14	0.00	0.00	0.00
15	0.00	0.00	0.00
16	0.00	0.00	0.00
17	0.00	0.00	0.00
18	0.00	0.00	0.00
19	0.00	0.00	0.00
20	0.00	0.00	0.00
21	0.00	0.00	0.00
22	0.00	0.00	0.00
23	0.00	0.00	0.00
24	0.00	0.00	0.00
25	0.00	0.00	0.00
26	0.00	0.00	0.00
27	0.00	0.00	0.00
28	0.00	0.00	0.00
29	0.00	0.00	0.00
30	0.00	0.00	0.00
31	0.00	0.00	0.00
32	0.00	0.00	0.00
33	0.00	0.00	0.00
34	0.00	0.00	0.00
35	0.00	0.00	0.00
36	0.00	0.00	0.00
37	0.00	0.00	0.00
38	0.00	0.00	0.00
39	0.00	0.00	0.00
40	0.00	0.00	0.00
41	0.00	0.00	0.00
42	0.00	0.00	0.00
43	0.00	0.00	0.00
44	0.00	0.00	0.00
45	0.00	0.00	0.00
46	0.00	0.00	0.00
47	0.00	0.00	0.00
48	0.00	0.00	0.00
49	0.00	0.00	0.00
50	0.00	0.00	0.00
51	0.00	0.00	0.00
52	0.00	0.00	0.00
53	0.00	0.00	0.00
54	0.00	0.00	0.00
55	0.00	0.00	0.00
56	0.00	0.00	0.00
57	0.00	0.00	0.00
58	0.00	0.00	0.00
59	0.00	0.00	0.00
60	0.00	0.00	0.00
61	0.00	0.00	0.00
62	0.00	0.00	0.00
63	0.00	0.00	0.00
64	0.00	0.00	0.00
65	0.00	0.00	0.00
66	0.00	0.00	0.00
67	0.00	0.00	0.00
68	0.00	0.00	0.00
69	0.00	0.00	0.00
70	0.00	0.00	0.00
71	0.00	0.00	0.00
72	0.00	0.00	0.00
73	0.00	0.00	0.00
74	0.00	0.00	0.00
75	0.00	0.00	0.00
76	0.00	0.00	0.00
77	0.00	0.00	0.00
78	0.00	0.00	0.00
79	0.00	0.00	0.00
80	0.00	0.00	0.00
81	0.00	0.00	0.00
82	0.00	0.00	0.00
83	0.00	0.00	0.00
84	0.00	0.00	0.00
85	0.00	0.00	0.00
86	0.00	0.00	0.00
87	0.00	0.00	0.00
88	0.00	0.00	0.00
89	0.00	0.00	0.00
90	0.00	0.00	0.00
91	0.00	0.00	0.00
92	0.00	0.00	0.00
93	0.00	0.00	0.00
94	0.00	0.00	0.00
95	0.00	0.00	0.00
96	0.00	0.00	0.00
97	0.00	0.00	0.00
98	0.00	0.00	0.00
99	0.00	0.00	0.00
100	0.00	0.00	0.00
101	0.00	0.00	0.00
102	0.00	0.00	0.00
103	0.00	0.00	0.00
104	0.00	0.00	0.00
105	0.00	0.00	0.00
106	0.00	0.00	0.00
107	0.00	0.00	0.00
108	0.00	0.00	0.00
109	0.00	0.00	0.00
110	0.00	0.00	0.00
111	0.00	0.00	0.00
112	0.00	0.00	0.00
113	0.00	0.00	0.00
114	0.00	0.00	0.00
115	0.00	0.00	0.00
116	0.00	0.00	0.00
117	0.00	0.00	0.00
118	0.00	0.00	0.00
119	0.00	0.00	0.00
120	0.00	0.00	0.00
121	0.00	0.00	0.00
122	0.00	0.00	0.00
123	0.00	0.00	0.00
124	0.00	0.00	0.00
125	0.00	0.00	0.00
126	0.00	0.00	0.00
127	0.00	0.00	0.00
128	0.00	0.00	0.00
129	0.00	0.00	0.00
130	0.00	0.00	0.00
131	0.00	0.00	0.00
132	0.00	0.00	0.00
133	0.00	0.00	0.00
134	0.00	0.00	0.00
135	0.00	0.00	0.00
136	0.00	0.00	0.00
137	0.00	0.00	0.00
138	0.00	0.00	0.00
139	0.00	0.00	0.00
140	0.00	0.00	0.00
141	0.00	0.00	0.00
142	0.00	0.00	0.00
143	0.00	0.00	0.00
144	0.00	0.00	0.00
145	0.00	0.00	0.00
146	0.00	0.00	0.00
147	0.00	0.00	0.00
148	0.00	0.00	0.00
149	0.00	0.00	0.00
150	0.00	0.00	0.00
151	0.00	0.00	0.00
152	0.00	0.00	0.00
153	0.00	0.00	0.00
154	0.00	0.00	0.00
155	0.00	0.00	0.00
156	0.00	0.00	0.00
157	0.00	0.00	0.00
158	0.00	0.00	0.00
159	0.00	0.00	0.00
160	0.00	0.00	0.00
161	0.00	0.00	0.00
162	0.00	0.00	0.00
163	0.00	0.00	0.00
164	0.00	0.00	0.00
165	0.00	0.00	0.00
166	0.00	0.00	0.00
167	0.00	0.00	0.00
168	0.00	0.00	0.00
169	0.00	0.00	0.00
170	0.00	0.00	0.00
171	0.00	0.00	0.00
172	0.00	0.00	0.00
173	0.00	0.00	0.00
174	0.00	0.00	0.00
175	0.00	0.00	0.00
176	0.00	0.00	0.00
177	0.00	0.00	0.00
178	0.00	0.00	0.00
179	0.00	0.00	0.00
180	0.00	0.00	0.00
181	0.00	0.00	0.00
182	0.00	0.00	0.00
183	0.00	0.00	0.00
184	0.00	0.00	0.00
185	0.00	0.00	0.00
186	0.00	0.00	0.00
187	0.00	0.00	0.00
188	0.00	0.00	0.00
189	0.00	0.00	0.00
190	0.00	0.00	0.00
191	0.00	0.00	0.00
192	0.00	0.00	0.00
193	0.00	0.00	0.00
194	0.00	0.00	0.00
195	0.00	0.00	0.00
196	0.00	0.00	0.00
197	0.00	0.00	0.00
198	0.00	0.00	0.00
199	0.00	0.00	0.00
200	0.00	0.00	0.00
201	0.00	0.00	0.00
202	0.00	0.00	0.00
203	0.00	0.00	0.00
204	0.00	0.00	0.00
205	0.00	0.00	0.00
206	0.00	0.00	0.00
207	0.00	0.00	0.00
208	0.00	0.00	0.00
209	0.00	0.00	0.00
210	0.00	0.00	0.00
211	0.00	0.00	0.00
212	0.00	0.00	0.00
213	0.00	0.00	0.00
214	0.00	0.00	0.00
215	0.00	0.00	0.00
216	0.00	0.00	0.00
217	0.00	0.00	0.00
218	0.00	0.00	0.00
219	0.00	0.00	0.00
220	0.00	0.00	0.00
221	0.00	0.00	0.00
222	0.00	0.00	0.00
223	0.00	0.00	0.00
224	0.00	0.00	0.00
225	0.00	0.00	0.00
226	0.00	0.00	0.00
227	0.00	0.00	0.00
228	0.00	0.00	0.00
229	0.00	0.00	0.00
230	0.00	0.00	0.00
231	0.00	0.00	0.00
232	0.00	0.00	0.00
233	0.00	0.00	0.00
234	0.00	0.00	0.00
235	0.00	0.00	0.00
236	0.00	0.00	0.00
237	0.00	0.00	0.00
238	0.00	0.00	0.00
239	0.00	0.00	0.00
240	0.00	0.00	0.00

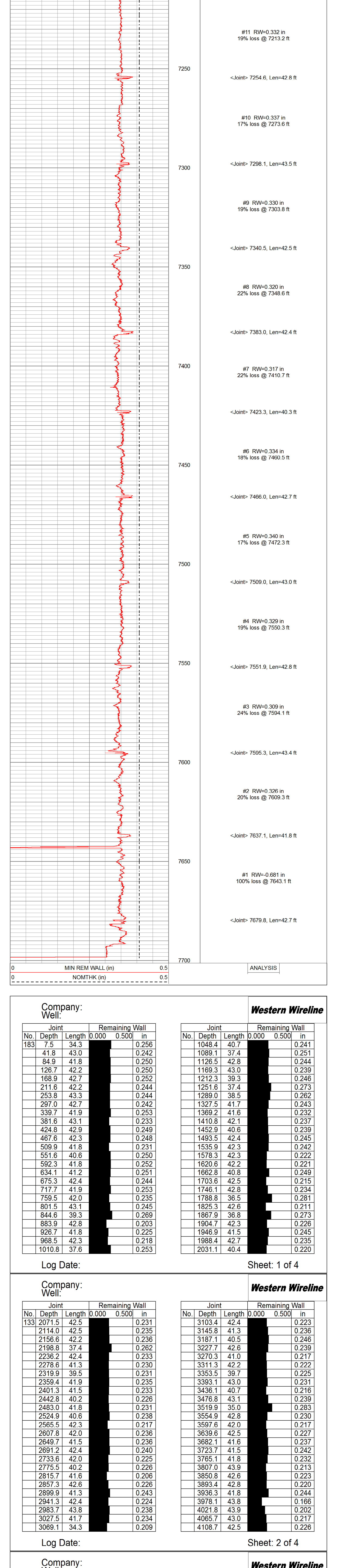

Company:
Well:

Western Wireline

No.	Depth	Length	Remaining Wall 0.000 0.500	in
183	7.5	34.3		0.256
	41.8	43.0		0.242
	84.9	41.8		0.250
	126.7	42.2		0.250
	168.9	42.7		0.252
	211.6	42.2		0.244
	253.8	43.3		0.244
	297.0	42.7		0.242
	339.7	41.9		0.253
	381.6	43.1		0.233
	424.8	42.9		0.249
	467.6	42.3		0.248
	509.9	41.8		0.231
	551.6	40.6		0.250
	592.3	41.8		0.252
	634.1	41.2		0.251
	675.3	42.4		0.244
	717.7	41.9		0.253
	759.5	42.0		0.235
	801.5	43.1		0.245
	844.6	39.3		0.269
	883.9	42.8		0.203
	926.7	41.8		0.225
	968.5	42.3		0.218
	1010.8	37.6		0.253

No.	Depth	Length	Remaining Wall 0.000 0.500	in
	1048.4	40.7		0.241
	1089.1	37.4		0.251
	1126.5	42.8		0.244
	1169.3	43.0		0.239
	1212.3	39.3		0.246
	1251.6	37.4		0.273
	1289.0	38.5		0.262
	1327.5	41.7		0.243
	1369.2	41.6		0.232
	1410.8	42.1		0.237
	1452.9	40.6		0.239
	1493.5	42.4		0.245
	1535.9	42.3		0.242
	1578.3	42.3		0.222
	1620.6	42.2		0.221
	1662.8	40.8		0.249
	1703.6	42.5		0.215
	1746.1	42.8		0.234
	1788.8	36.5		0.281
	1825.3	42.6		0.211
	1867.9	36.8		0.273
	1904.7	42.3		0.226
	1946.9	41.5		0.245
	1988.4	42.7		0.235
	2031.1	40.4		0.220

Log Date:

Sheet: 1 of 4

Company:
Well:

Western Wireline

No.	Depth	Length	Remaining Wall 0.000 0.500	in
133	2071.5	42.5		0.231
	2114.0	42.5		0.235
	2156.6	42.2		0.236
	2198.8	37.4		0.262
	2236.2	42.4		0.233
	2278.6	41.3		0.230
	2319.9	39.5		0.231
	2359.4	41.9		0.235
	2401.3	41.5		0.233
	2442.8	40.2		0.226
	2483.0	41.8		0.231
	2524.9	40.6		0.238
	2565.5	42.3		0.217
	2607.8	42.0		0.236
	2649.7	41.5		0.236
	2691.2	42.4		0.240
	2733.6	42.0		0.225
	2775.5	40.2		0.226
	2815.7	41.6		0.206
	2857.3	42.6		0.226
	2899.9	41.3		0.243
	2941.3	42.4		0.224
	2983.7	43.8		0.238
	3027.5	41.7		0.234
	3069.1	34.3		0.209

No.	Depth	Length	Remaining Wall 0.000 0.500	in
	3103.4	42.4		0.223
	3145.8	41.3		0.236
	3187.1	40.5		0.246
	3227.7	42.6		0.239
	3270.3	41.0		0.217
	3311.3	42.2		0.222
	3353.5	39.7		0.225
	3393.1	43.0		0.231
	3436.1	40.7		0.216
	3476.8	43.1		0.239
	3519.9	35.0		0.283
	3554.9	42.8		0.230
	3597.6	42.0		0.217
	3639.6	42.5		0.227
	3682.1	41.6		0.237
	3723.7	41.5		0.242
	3765.1	41.8		0.232
	3807.0	43.9		0.213
	3850.8	42.6		0.223
	3893.4	42.8		0.220
	3936.3	41.8		0.244
	3978.1	43.8		0.166
	4021.8	43.9		0.202
	4065.7	43.0		0.217
	4108.7	42.5		0.226

Log Date:

Sheet: 2 of 4

Company:
Well:

Western Wireline

No.	Depth	Length	Remaining Wall 0.000 0.500	in
83	4151.1	42.4		0.222
	4193.5	41.7		0.236
	4235.2	41.9		0.236
	4277.0	42.1		0.229
	4319.2	34.1		0.242
	4353.3	41.8		0.232
	4395.0	42.9		0.227
	4437.9	41.0		0.227
	4479.0	43.7		0.210
	4522.7	40.9		0.236
	4563.6	41.7		0.232
	4605.3	42.8		0.231
	4648.1	41.6		0.239
	4689.8	42.7		0.234
	4732.5	42.0		0.255
	4774.4	43.2		0.226
	4817.6	43.0		0.227
	4860.6	40.7		0.226
	4901.3	43.5		0.232
	4944.8	43.3		0.222
	4988.1	42.6		0.228
	5030.8	43.5		0.216
	5074.2	42.6		0.239
	5116.9	42.4		0.211
	5159.3	41.8		0.234

No.	Depth	Length	Remaining Wall 0.000 0.500	in
	5201.0	36.4		0.229
	5237.4	43.0		0.227
	5280.5	41.7		0.229
	5322.2	42.2		0.231
	5364.4	42.2		0.226
	5406.5	38.8		0.282
	5445.4	43.2		0.271
	5488.6	42.8		0.283
	5531.3	42.0		0.279
	5573.3	43.2		0.278
	5616.5	44.1		0.269
	5660.5	43.1		0.282
	5703.6	43.8		0.267
	5747.4	43.6		0.268
	5790.9	43.1		0.281
	5834.0	41.9		0.266
	5875.9	42.8		0.286
	5918.7	42.2		0.282
	5960.8	42.6		0.269
	6003.4	42.9		0.275
	6046.4	43.8		0.283
	6090.2	43.2		0.270
	6133.4	44.0		0.268
	6177.5	43.0		0.277
	6220.5	43.6		0.273

Log Date:

Sheet: 3 of 4

Company:
Well:

Western Wireline

No.	Depth	Length	Remaining Wall 0.000 0.500	in
33	6264.1	43.2		0.279
	6307.3	42.6		0.296
	6349.9	41.9		0.273
	6391.8	43.0		0.280
	6434.8	43.2		0.290
	6478.0	42.8		0.275
	6520.8	43.3		0.268
	6564.1	43.3		0.263
	6607.4	43.1		0.276
	6650.5	43.6		0.280
	6694.1	43.0		0.283
	6737.1	42.9		0.262
	6779.9	42.4		0.278
	6822.3	43.0		0.291
	6865.3	44.1		0.283
	6909.4	43.8		0.276
	6953.1	42.5		0.297
	6995.6	43.9		0.257
	7039.5	43.8		0.321
	7083.3	42.1		0.334
	7125.4	42.8		0.329
	7168.1	43.7		0.324
	7211.8	42.8		0.332
	7254.6	43.5		0.337
	7298.1	42.5		0.330

No.	Depth	Length	Remaining Wall 0.000 0.500	in
	7340.5	42.4		0.320
	7383.0	40.3		0.317
	7423.3	42.7		0.334
	7466.0	43.0		0.340
	7509.0	42.8		0.329
	7551.9	43.4		0.309
	7595.3	41.8		0.326
				-0.681
	7679.8	0.0		0.000

Log Date:

Sheet: 4 of 4

Calibration Report

Database File socalgas porter36_60mac_1-25-16.db
Dataset Pathname Min_Max_Main
Dataset Creation Wed Jan 27 18:28:01 2016

60 Arm Multi Sensor Caliper Calibration Report

Serial Number: 111249
Tool Model: 60_INCL
Performed: Wed Jan 27 16:57:46 2016

Ref ID:	5.00	6.00	7.00	8.00	9.00	10.00
Arm1	2.72	3.20	3.70	4.19	4.68	5.17
Arm2	2.57	3.07	3.58	4.09	4.61	5.08
Arm3	2.53	3.02	3.54	4.03	4.53	4.99
Arm4	2.61	3.13	3.66	4.18	4.69	5.16
Arm5	2.42	2.92	3.44	3.95	4.48	4.96
Arm6	2.51	3.01	3.53	4.04	4.55	5.01
Arm7	2.48	2.97	3.48	3.98	4.51	5.00
Arm8	2.33	2.83	3.32	3.80	4.30	4.78
Arm9	2.41	2.90	3.41	3.90	4.42	4.91
Arm10	2.65	3.14	3.64	4.13	4.65	5.14
Arm11	2.62	3.12	3.64	4.14	4.66	5.11
Arm12	2.37	2.88	3.40	3.92	4.44	4.92
Arm13	2.58	3.10	3.63	4.16	4.68	5.12
Arm14	2.58	3.10	3.62	4.13	4.63	5.09
Arm15	2.47	2.96	3.45	3.94	4.44	4.91
Arm16	2.60	3.11	3.61	4.12	4.62	5.08
Arm17	2.46	2.94	3.44	3.93	4.42	4.87
Arm18	2.12	2.69	3.27	3.85	4.42	4.97
Arm19	2.36	2.88	3.41	3.93	4.46	4.95
Arm20	2.32	2.83	3.34	3.84	4.35	4.84
Arm21	2.30	2.80	3.30	3.80	4.31	4.82
Arm22	2.26	2.79	3.30	3.80	4.31	4.82
Arm23	2.44	2.93	3.44	3.94	4.44	4.91
Arm24	2.57	3.07	3.56	4.05	4.54	4.99
Arm25	2.43	2.94	3.45	3.96	4.46	4.94
Arm26	2.19	2.71	3.23	3.76	4.29	4.80
Arm27	2.75	3.25	3.74	4.23	4.70	5.14
Arm28	2.65	3.14	3.64	4.14	4.62	5.08
Arm29	2.16	2.68	3.19	3.71	4.22	4.74
Arm30	2.65	3.15	3.63	4.11	4.58	5.07

* Bad

Ref ID:	5.00	6.00	7.00	8.00	9.00	10.00
Arm31	2.49	2.99	3.49	3.99	4.48	4.95
Arm32	2.39	2.91	3.42	3.92	4.41	4.91
Arm33	2.62	3.10	3.58	4.06	4.53	4.99
Arm34	2.49	3.02	3.54	4.07	4.56	5.04
Arm35	2.58	3.09	3.59	4.09	4.57	5.05
Arm36	2.79	3.28	3.76	4.24	4.69	5.13
Arm37	2.86	3.35	3.83	4.34	4.84	5.32
Arm38	2.36	2.87	3.38	3.91	4.39	4.87
Arm39	2.47	2.97	3.47	3.97	4.45	4.91
Arm40	2.27	2.84	3.41	3.98	4.53	5.06
Arm41	2.57	3.07	3.56	4.07	4.56	5.04
Arm42	2.57	3.07	3.57	4.08	4.55	5.00
Arm43	2.62	3.11	3.61	4.12	4.56	5.00
Arm44	2.45	2.96	3.47	4.00	4.50	4.97
Arm45	2.49	3.03	3.57	4.10	4.62	5.10
Arm46	2.53	3.07	3.61	4.15	4.66	5.14
Arm47	2.38	2.90	3.40	3.92	4.41	4.91
Arm48	2.72	3.24	3.76	4.29	4.79	5.24
Arm49	2.77	3.27	3.76	4.25	4.72	5.17
Arm50	2.68	3.17	3.65	4.14	4.62	5.09
Arm51	2.56	3.08	3.61	4.14	4.66	5.16
Arm52	2.66	3.17	3.67	4.18	4.69	5.18
Arm53	2.67	3.19	3.71	4.23	4.74	5.22
Arm54	2.59	3.05	3.51	3.99	4.46	4.91
Arm55	2.46	2.98	3.51	4.05	4.56	5.04
Arm56	2.61	3.14	3.67	4.19	4.71	5.17
Arm57	2.48	3.00	3.53	4.04	4.56	5.05
Arm58	2.49	2.98	3.49	4.01	4.52	4.97
Arm59	2.72	3.23	3.74	4.25	4.73	5.15
Arm60	2.55	3.05	3.55	4.05	4.56	5.06

* Bad

PROBE verifications Calibration Report

	Pre Verification	Post Verification	Casing Check	
Performed:	Wed Jan 27 13:26:25 2016			
Ref ID:	10.00	0.00	0.00	in
Min.	10.00	0.00	0.00	in
Max.	10.00	0.00	0.00	in
Avg.	10.00	0.00	0.00	in
Dia1	10.00	0.00	0.00	in
Dia2	10.00	0.00	0.00	in
Dia3	10.00	0.00	0.00	in
Dia4	10.00	0.00	0.00	in
Dia5	10.00	0.00	0.00	in
Dia6	10.00	0.00	0.00	in
Dia7	10.00	0.00	0.00	in
Dia8	10.00	0.00	0.00	in
Dia9	10.00	0.00	0.00	in
Dia10	10.00	0.00	0.00	in
Dia11	10.00	0.00	0.00	in
Dia12	10.00	0.00	0.00	in
Dia13	10.00	0.00	0.00	in
Dia14	10.00	0.00	0.00	in
Dia15	10.00	0.00	0.00	in
Dia16	10.00	0.00	0.00	in
Dia17	10.00	0.00	0.00	in
Dia18	10.00	0.00	0.00	in
Dia19	10.00	0.00	0.00	in
Dia20	10.00	0.00	0.00	in
Dia21	10.00	0.00	0.00	in
Dia22	10.00	0.00	0.00	in
Dia23	10.00	0.00	0.00	in
Dia24	10.00	0.00	0.00	in
Dia25	10.00	0.00	0.00	in
Dia26	10.00	0.00	0.00	in
Dia27	10.00	0.00	0.00	in
Dia28	10.00	0.00	0.00	in
Dia29	10.00	0.00	0.00	in
Dia30	10.00	0.00	0.00	in

Inclinometer Calibration Report

Performed:	(Not Performed)				
	Low Read.	High Read.	Low Ref.	High Ref.	
X Accelerometer	0.00	1.00	0.00	1.00	gee
Y Accelerometer	0.00	1.00	0.00	1.00	gee
Z Accelerometer	0.00	1.00	0.00	1.00	gee

Sensor	Offset (ft)	Schematic	Description	Length (ft)	O.D. (in)	Weight (lb)
			CHD-STNDRD Standard Cable Head	1.00	1.44	5.00
ACCZ	5.33		Probe_MFCAL-60_INCL (111249)	9.00	3.62	85.00
ACCY	5.33					
ACCX	5.33					
ETEMP	2.83					
Meas	2.00					
			BNS-1.687	0.33	1.69	1.00

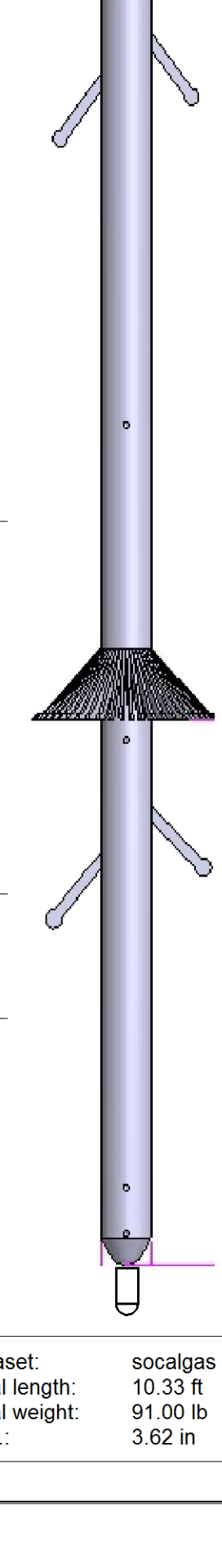

Dataset: socalgas porter36_60mac_1-25-16.db: field/well/run1/Min_Max_Main
Total length: 10.33 ft
Total weight: 91.00 lb
O.D.: 3.62 in

Western Wireline

Company	Southern California Gas Company
Well	Porter 36
Field	Aliso Canyon
County	Los Angeles
State	California

Country U.S.A