HALLIBURTON



CASING INSPECTION

5" = 100'

COMPANY **Southern California Gas Company**
WELL **STANDARD SESNON 5**
FIELD/BLOCK **ALISO CANYON**
COUNTY **LOS ANGELES** STATE
Location NA
Elev.: K.B.
D.F. 2658.3 ft
G.L. 2651.3 ft
Date Processed 3-Oct-16 Processed At BKSFLD FRS
Interval Processed 20'-8292' Processed By T.FOSTER

Fold here

Service Ticket No.: 903579399	PGM Version:	
Logs Processed: CAST M- CBL M	Date Logged: 1-Oct-16	Type Fluid In Hole: LEASE WATER

DIRECTIONAL INFORMATION

Maximum Deviation	@	KOP	@

Remarks:

TOOL SYNC ISSUSED NOTICED ON LOG

CASING INFO: OD:7" 23# ID:6.366 THK:.316" OD:7" 26# ID:6.276 THK:.359" OD:7" 29# ID:6.184" THK:.403"

HALLIBURTON DOES NOT GUARANTEE THE ACCURACY OF ANY INTERPRETATION OF THE LOG DATA, CONVERSION OF LOG DATA TO PHYSICAL ROCK PARAMETERS OR RECOMMENDATIONS WHICH MAY BE GIVEN BY HALLIBURTON PERSONNEL OR WHICH APPEAR ON THE LOG OR IN ANY OTHER FORM. ANY USER OF SUCH DATA, INTERPRETATIONS, CONVERSIONS, OR RECOMMENDATIONS AGREES THAT HALLIBURTON IS NOT RESPONSIBLE EXCEPT WHERE DUE TO GROSS NEGLIGENCE OR WILLFUL MISCONDUCT, FOR ANY LOSS, DAMAGES, OR EXPENSES RESULTING FROM THE USE THEREOF.

HALLIBURTON

HALLIBURTON

Plot Time: 03-Oct-16 14:25:07
Plot Range: 0 ft to 8300 ft
Data: SENSON5\MAIN\LIS NTI_Section1_Import1*
Plot File: \\CASE\FRS-FastCase-Generic

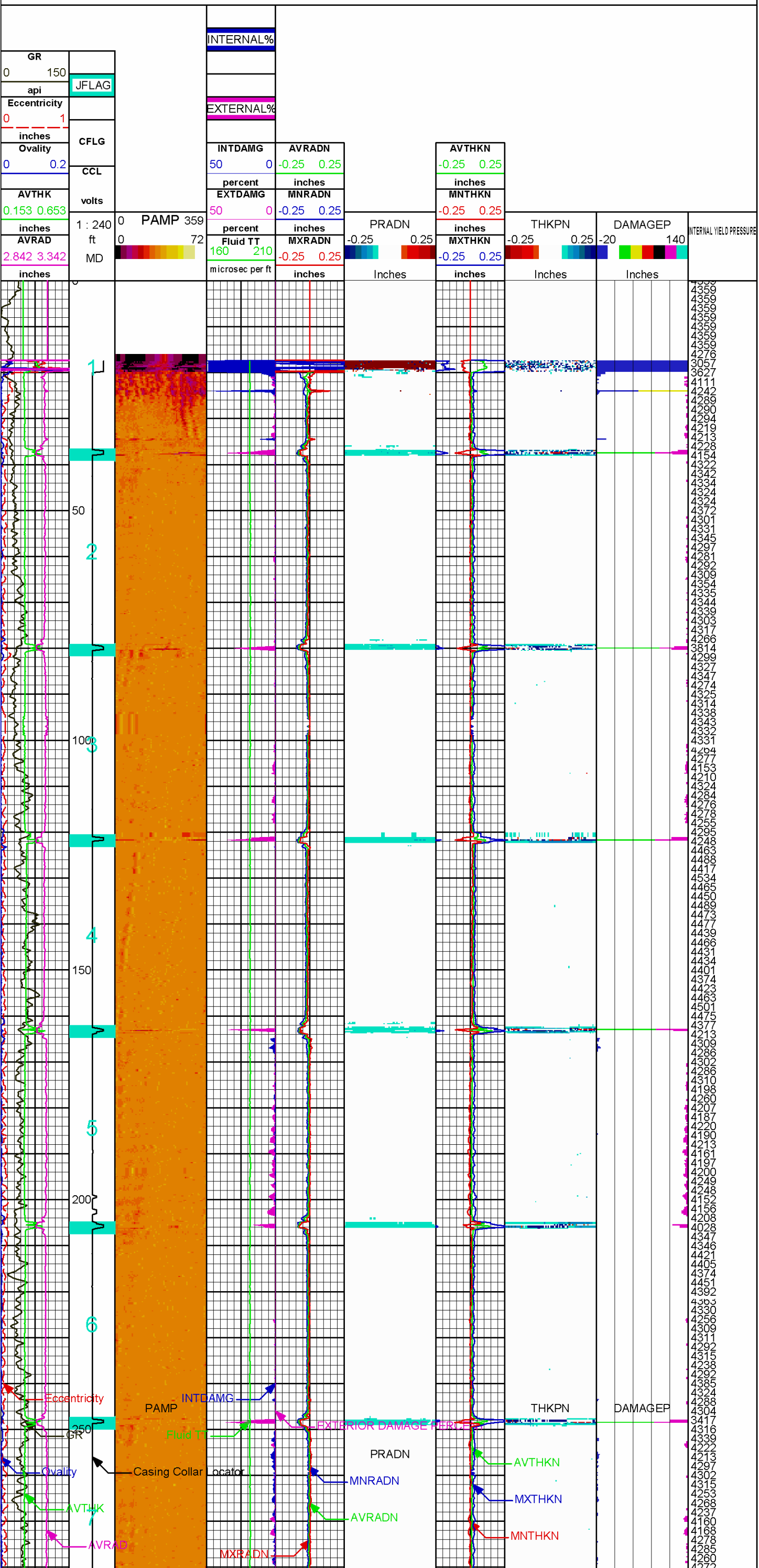



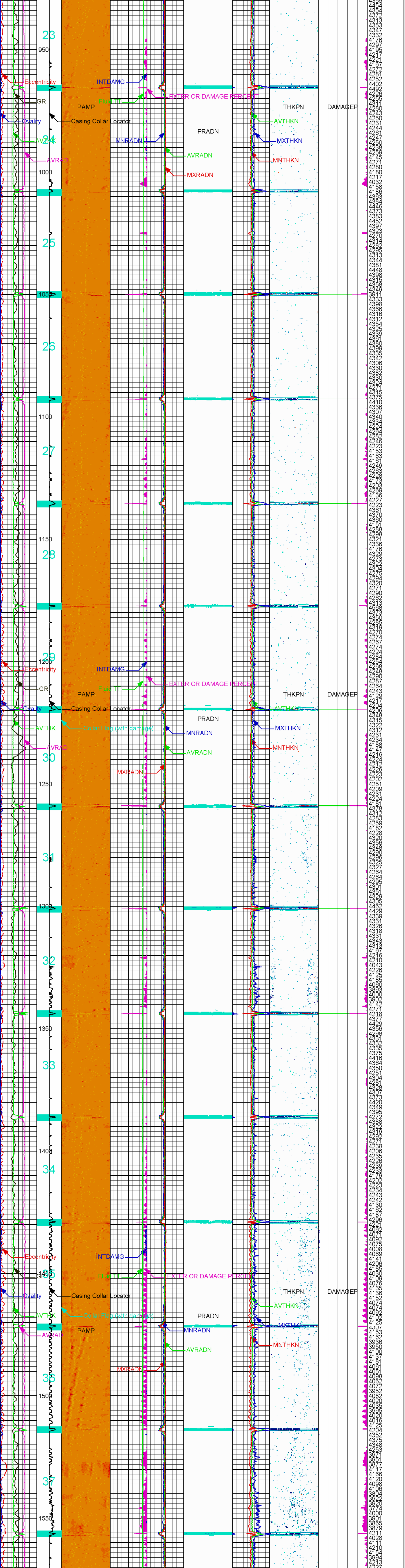

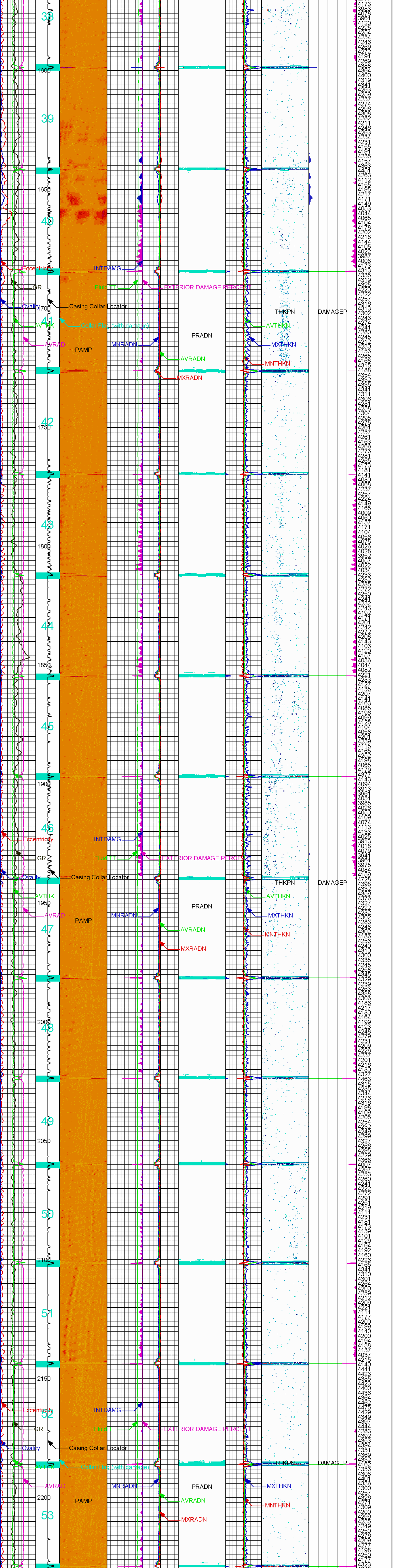

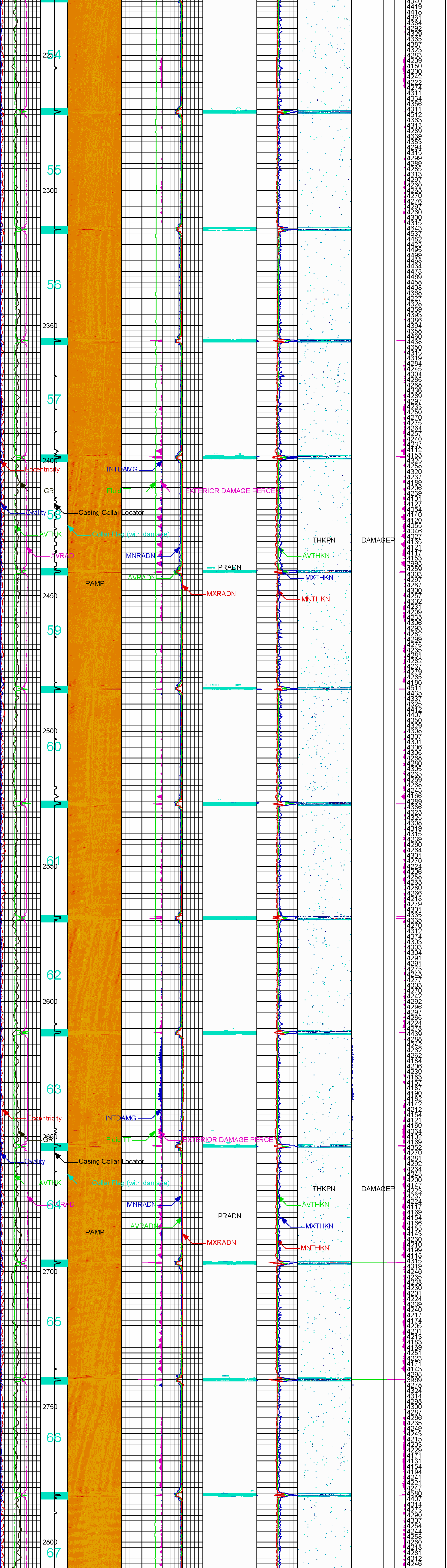

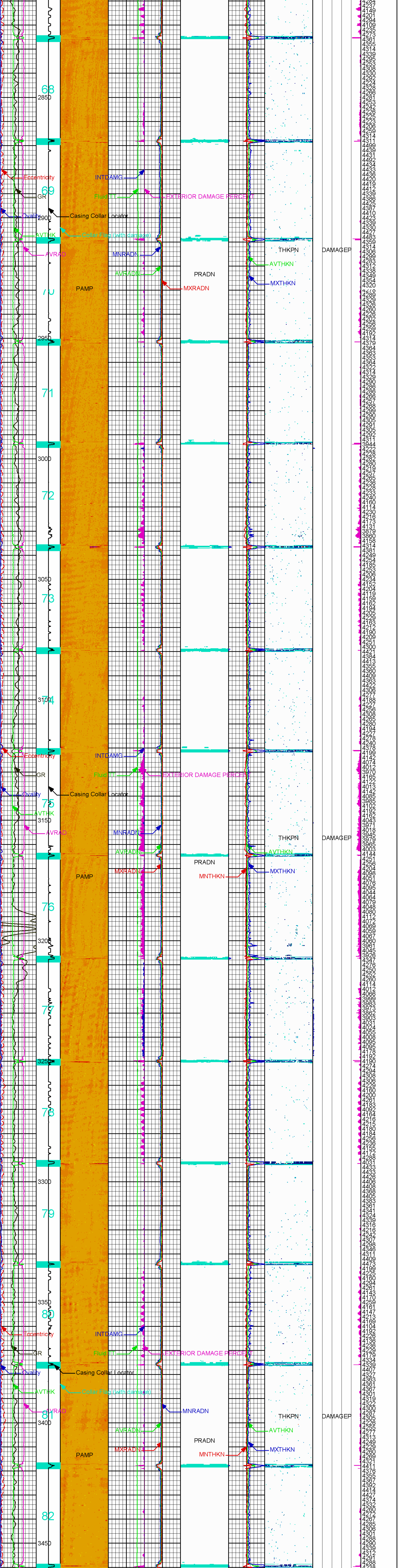



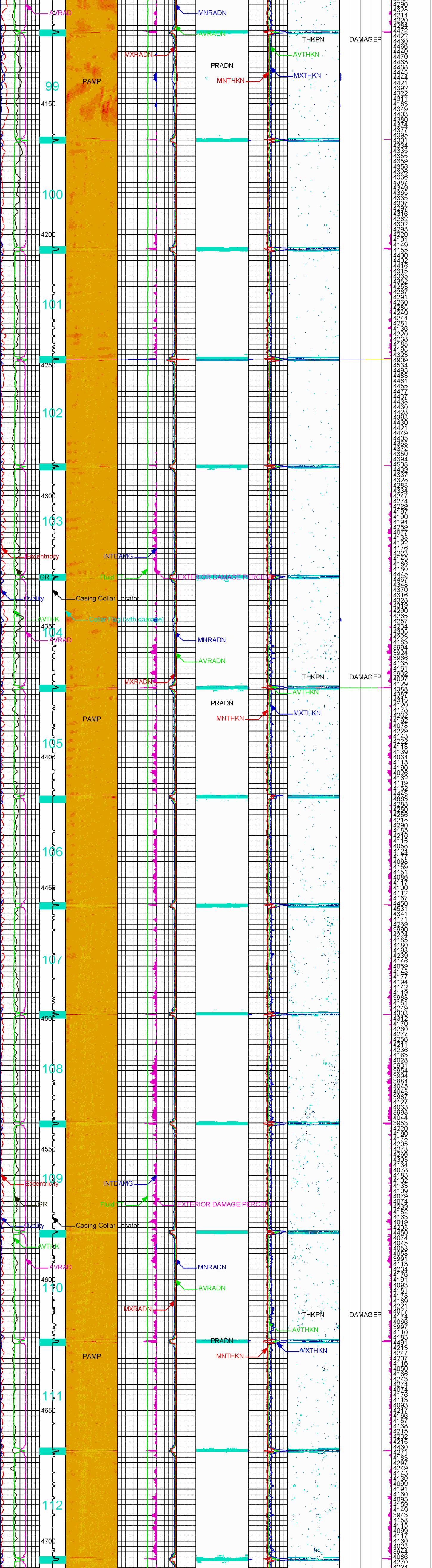



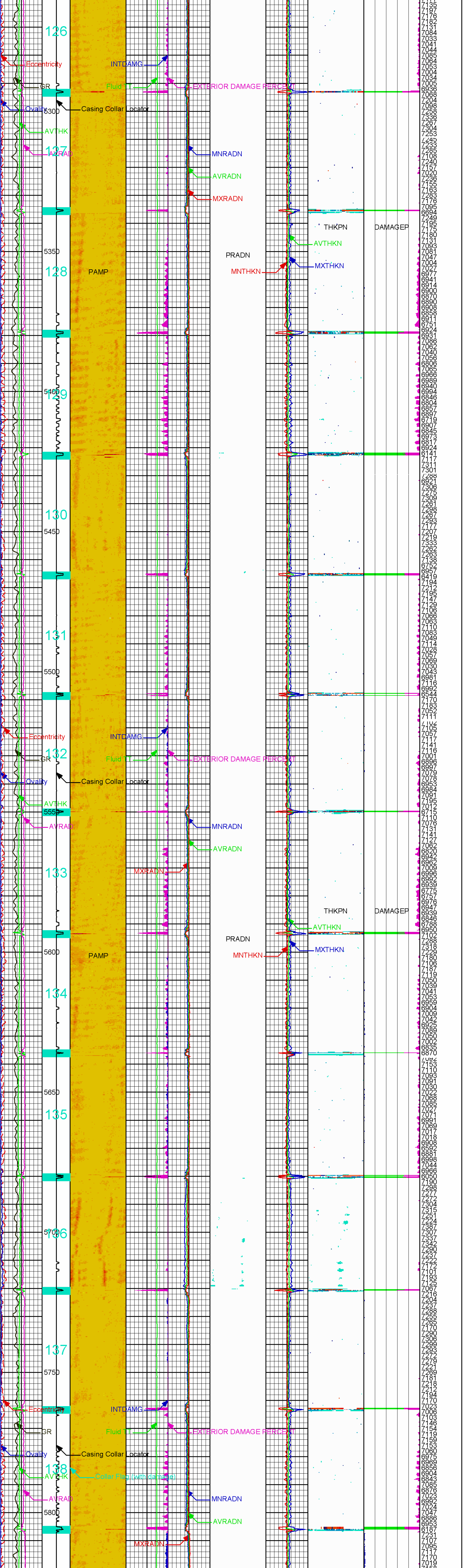

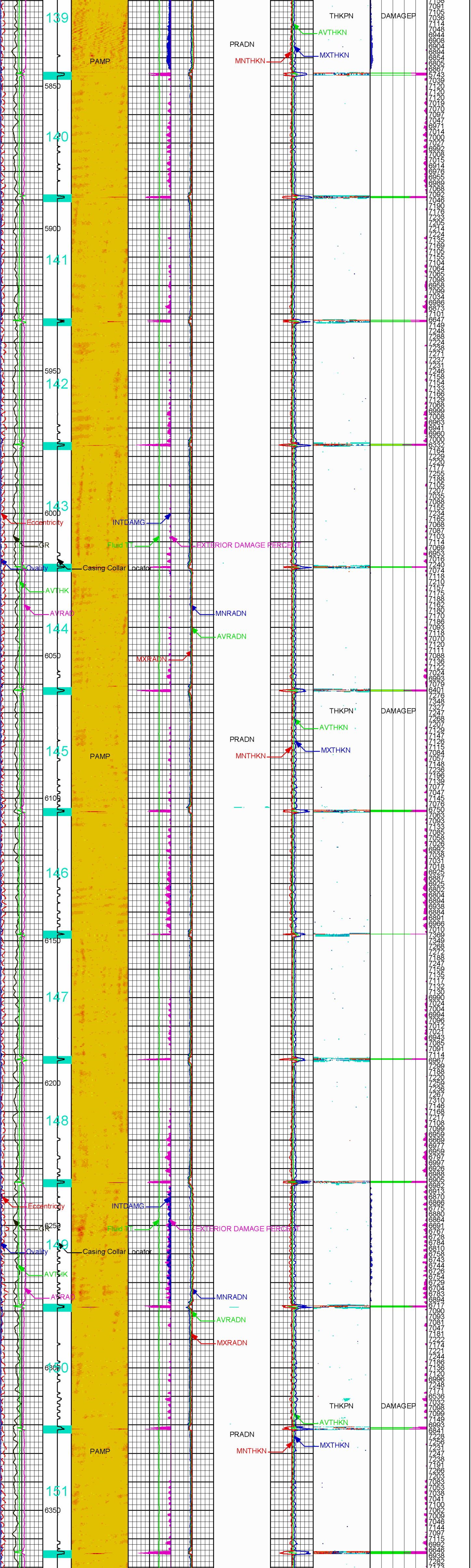

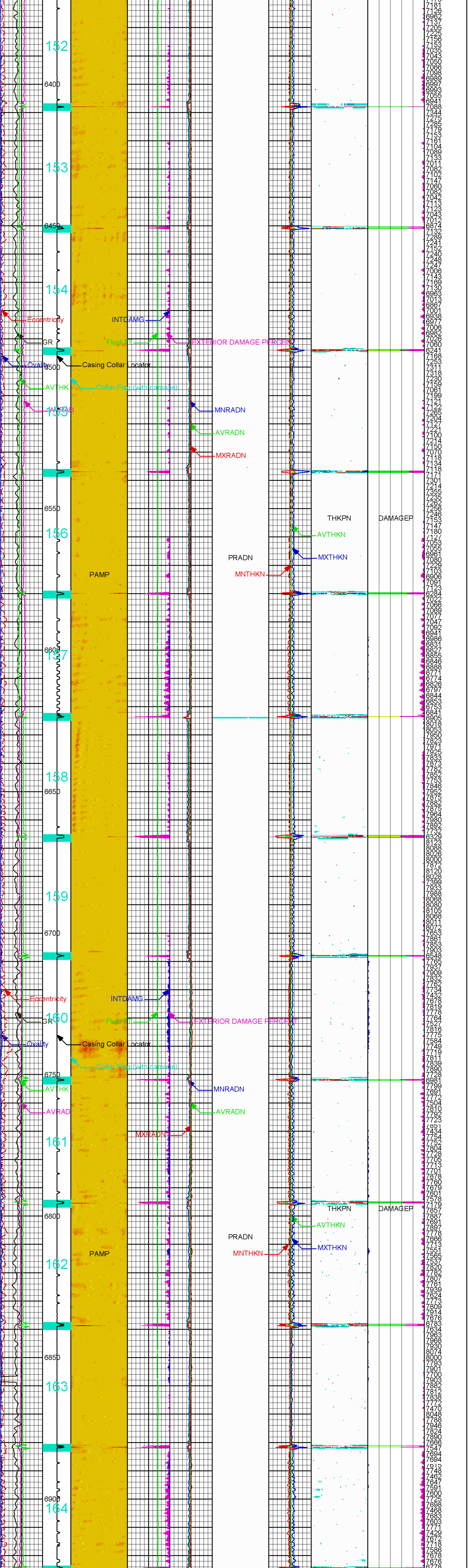

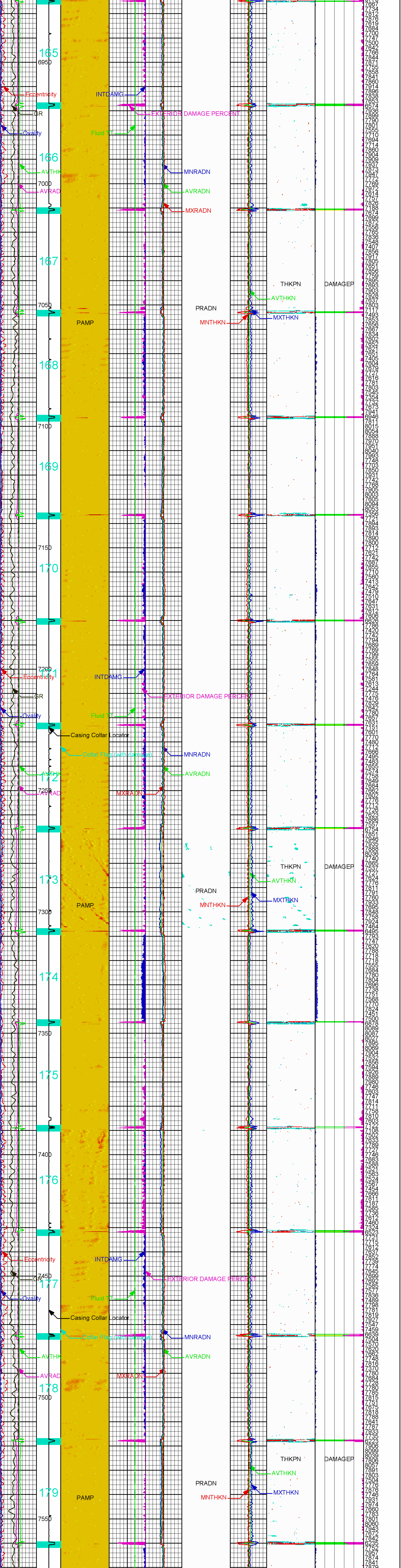





COMPANY	**Southern California Gas Company**
WELL	**STANDARD SESNON 5**
FIELD	**ALISO CANYON**
COUNTY	**LOS ANGELES** STATE

HALLIBURTON

CASING INSPECTION
5" = 100'