# Western Wireline

# Pressure/Temperature/Spinner Log
## Field Print

Company Southern California Gas Company
Well Standard Sesnon. #25
Field Aliso Canyon
County Los Angeles
State California
Country U.S.A.

| | |
|---|---|
| Company | Southern California Gas Company |
| Well | Standard Sesnon. #25 |
| Field | Aliso Canyon |
| County | Los Angeles |
| State | California |
| Country | U.S.A. |

Location: API # :

SEC TWP RGE

Other Services

| | | | | |
|---|---|---|---|---|
| Permanent Datum | Ground Level | Elevation | 2927 | Elevation |
| Log Measured From | D.F. of 6' | | | K.B. 2927 |
| Drilling Measured From | D.F. | | | D.F. 2933 |
| | | | | G.L. -- |

| | | | |
|---|---|---|---|
| Date | November 8, 2015 | | |
| Run Number | One | | |
| Depth Driller | 8467 | | |
| Depth Logger | Not Tagged | | |
| Bottom Logged Interval | 8467 | | |
| Top Log Interval | Surface | | |
| Open Hole Size | N./A | | |
| Type Fluid | Polymer | | |
| Density / Viscosity | 10.9 PPG | | |
| Max. Recorded Temp. | 129.5 degF | | |
| Estimated Cement Top | N/A | | |
| Time Well Ready | 10:30 A.M. | | |
| Time Logger on Bottom | 17:00 P.M. | | |
| Equipment Number | Slickline Hoist | | |
| Location | Ventura | | |
| Recorded By | R. Kent | | |
| Witnessed By | No Witness | | |

| Borehole Record | | | | Tubing Record | | | |
|---|---|---|---|---|---|---|---|
| Run Number | Bit | From | To | Size | Weight | From | To |
| | | | | | | | |
| | | | | | | | |
| | | | | | | | |

| Casing Record | Size | Wgt/Ft | Top | Bottom |
|---|---|---|---|---|
| Surface String | 11.75 | 42.0 H40 | Surface | 990 |
| Prot. String | 7.0 | 23.0 J55, 23.0 N80 | Surface | 8585 |
| Production String | | 26.0 N80, 29.0 N80 | | |
| Liner | 5.5 | 20.0 J55 | 8559 | 8749 |
| | | | | |

<<< Fold Here >>>

All interpretations are opinions based on inferences from electrical or other measurements and we cannot and do not guarantee the accuracy or correctness of any interpretation, and we shall not, except in the case of gross or willful negligence on our part, be liable or responsible for any loss, costs, damages, or expenses incurred or sustained by anyone resulting from any interpretation made by any of our officers, agents or employees. These interpretations are also subject to our general terms and conditions set out in our current Price Schedule.

## Comments

No Correlation log available.

Field Print

**Western Wireline**

# PLT Downlog @ 50 feet per minute

5" = 100'

| | |
|---|---|
| Database File | protechniques_pl_log_11-8-15.db |
| Dataset Pathname | p01dn_50_ft_per_min |
| Presentation Format | ptsfg |
| Dataset Creation | Sun Nov 08 17:06:37 2015 |
| Charted by | Depth in Feet scaled 1:240 |

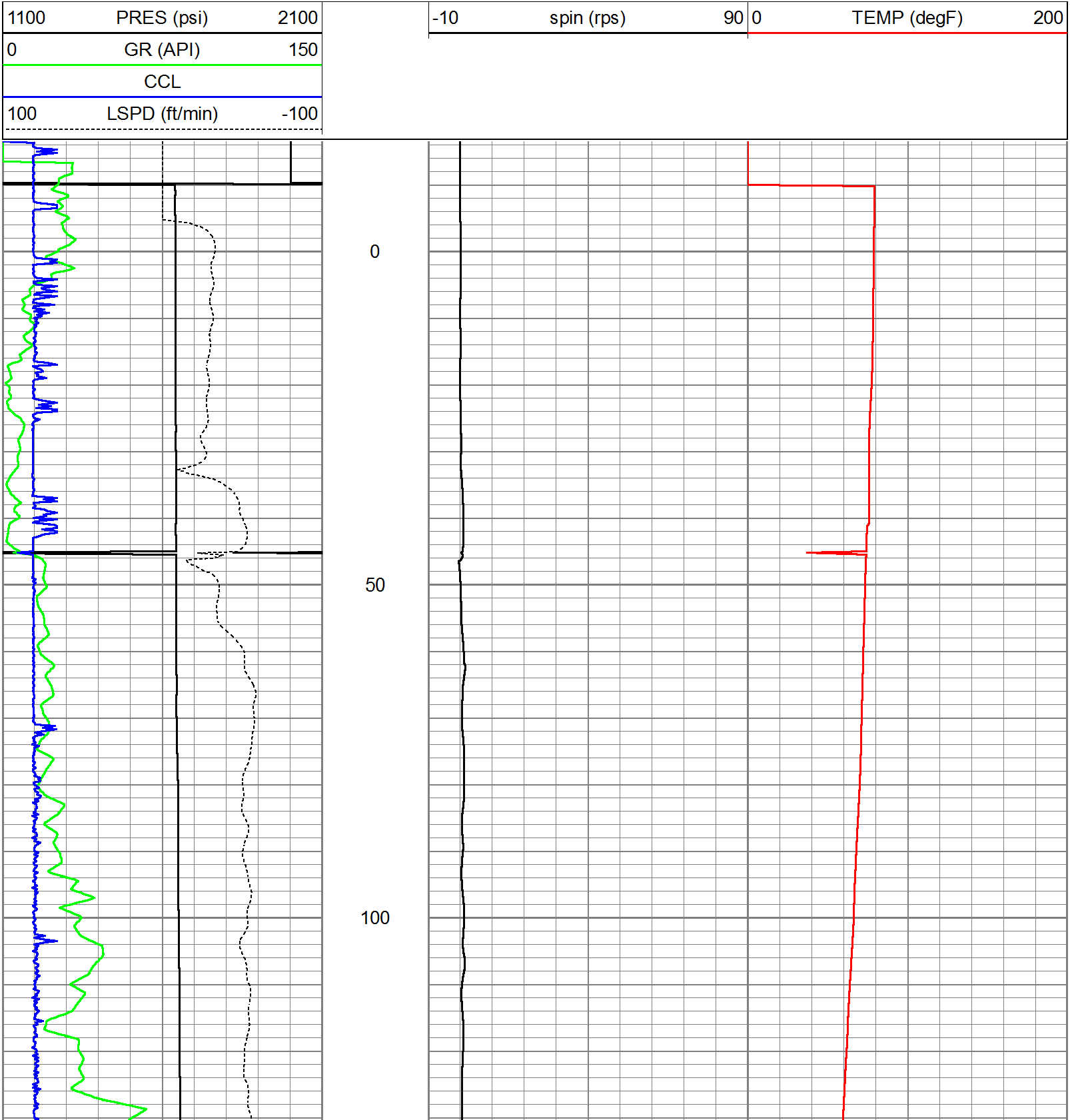

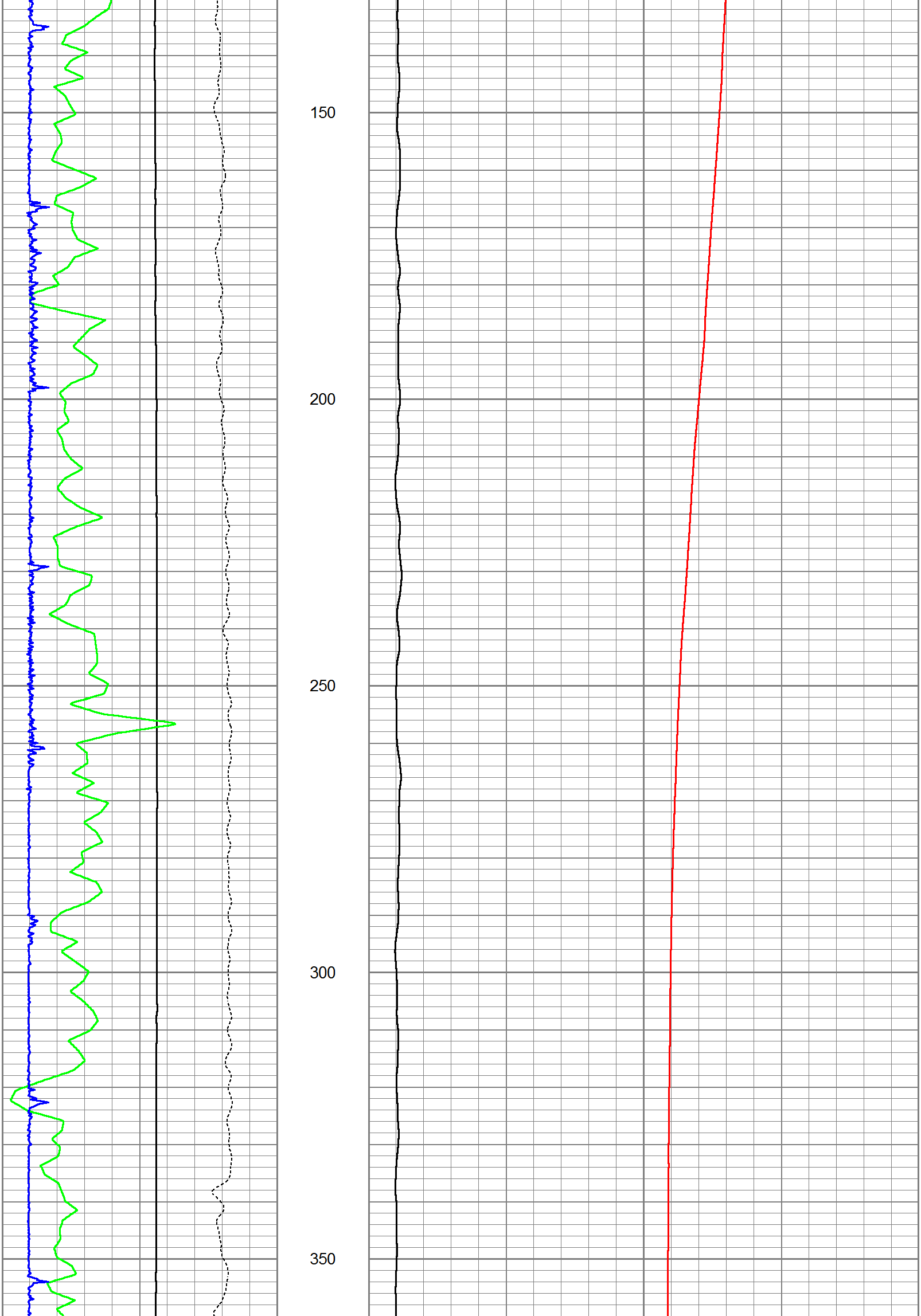

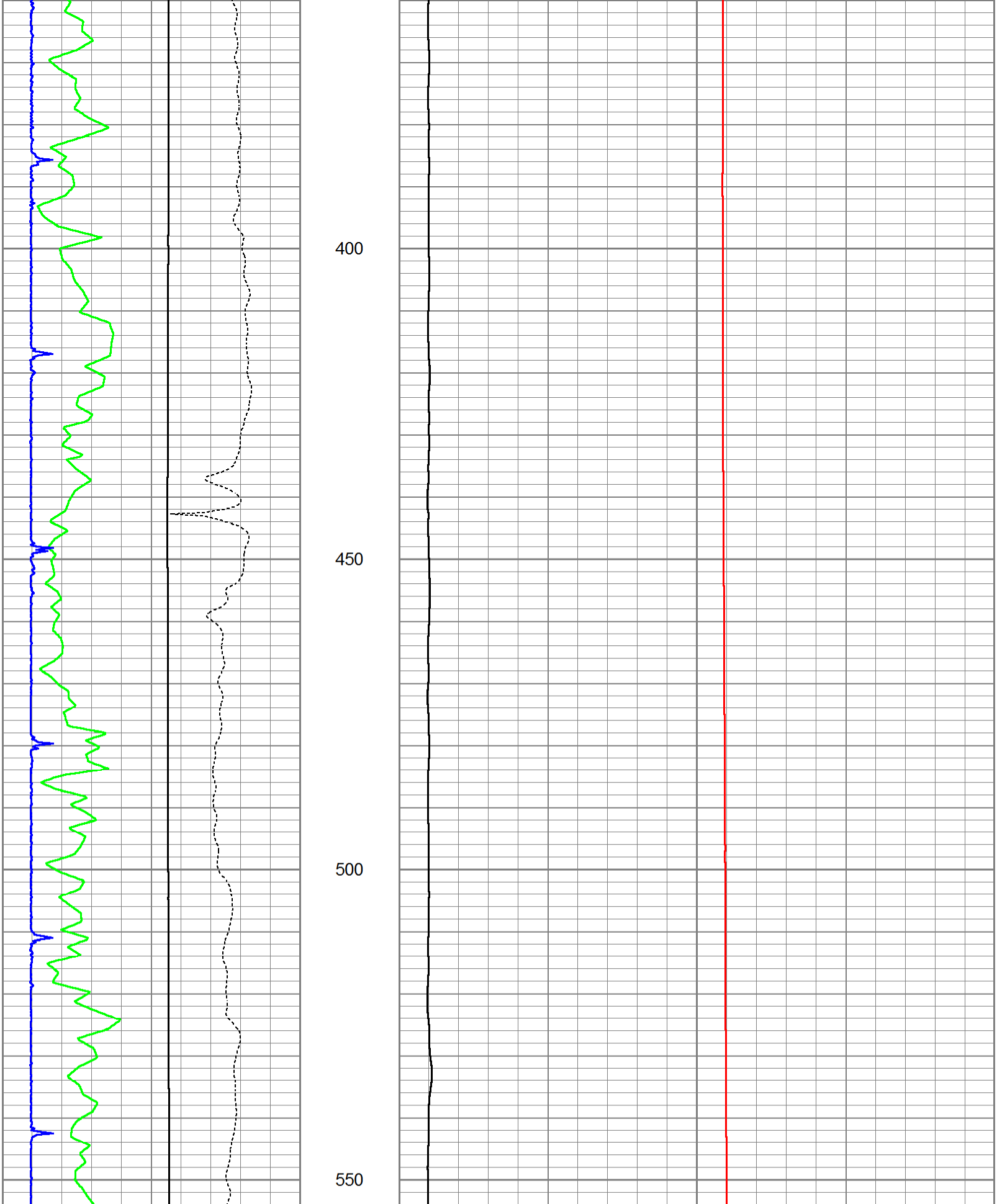

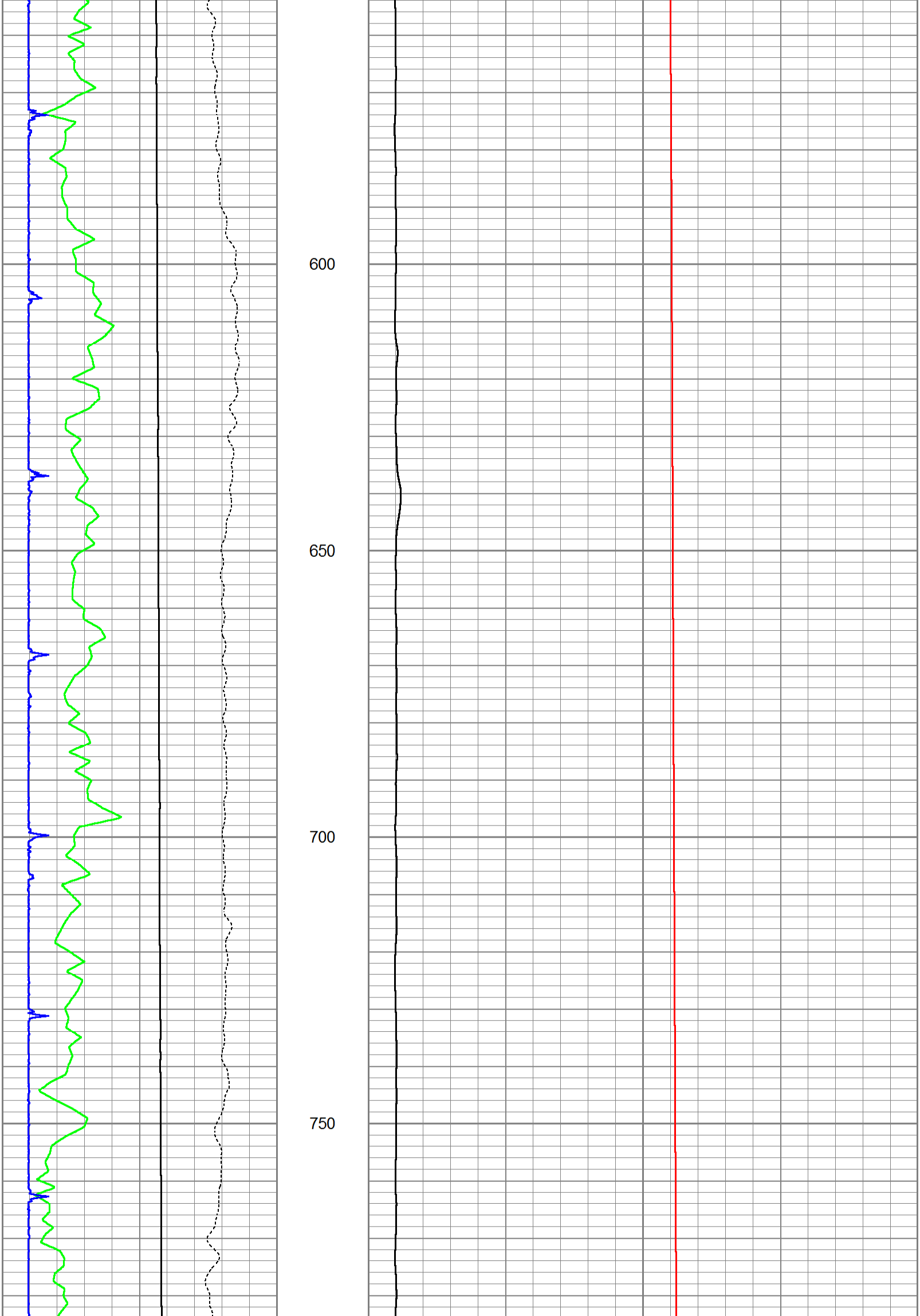

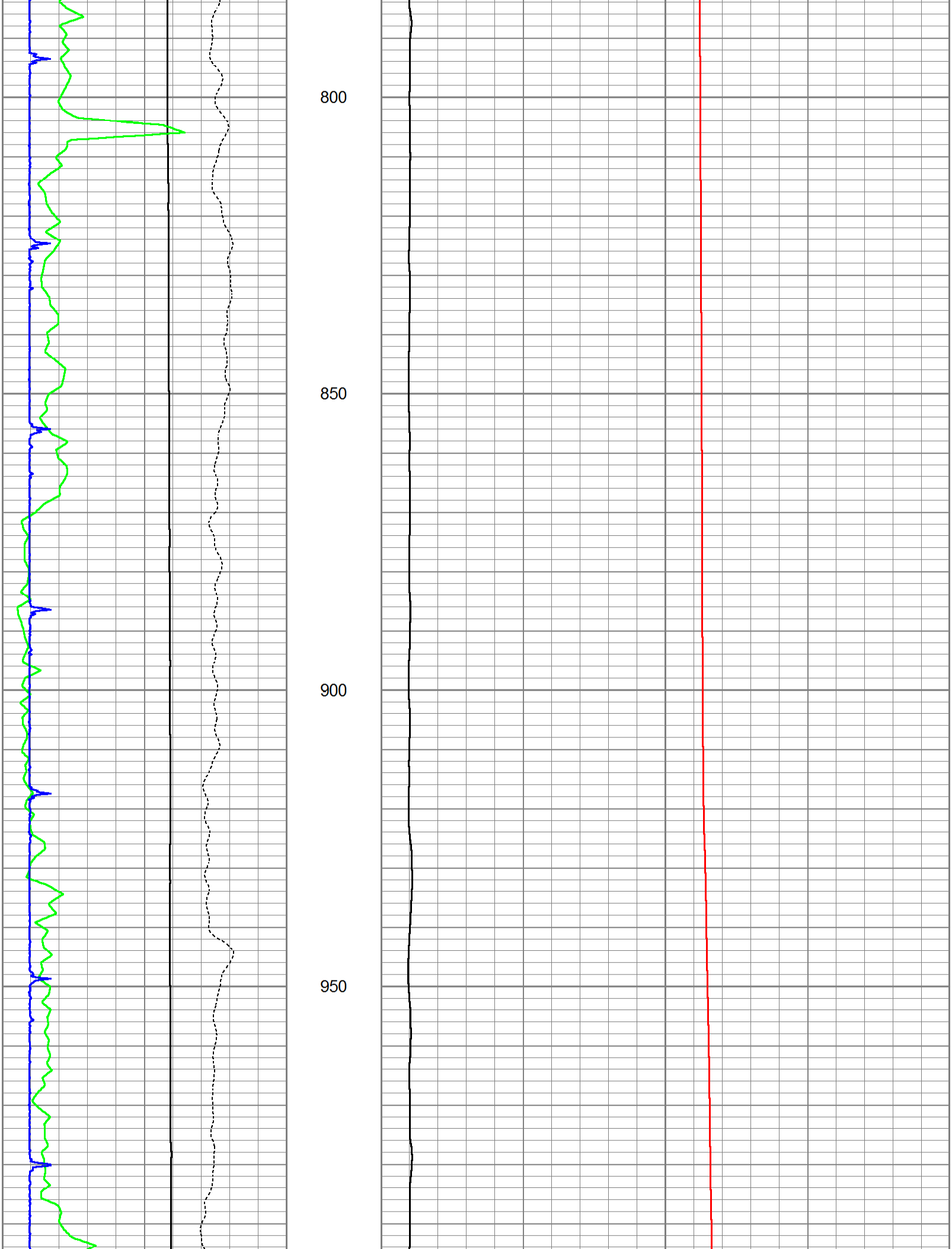

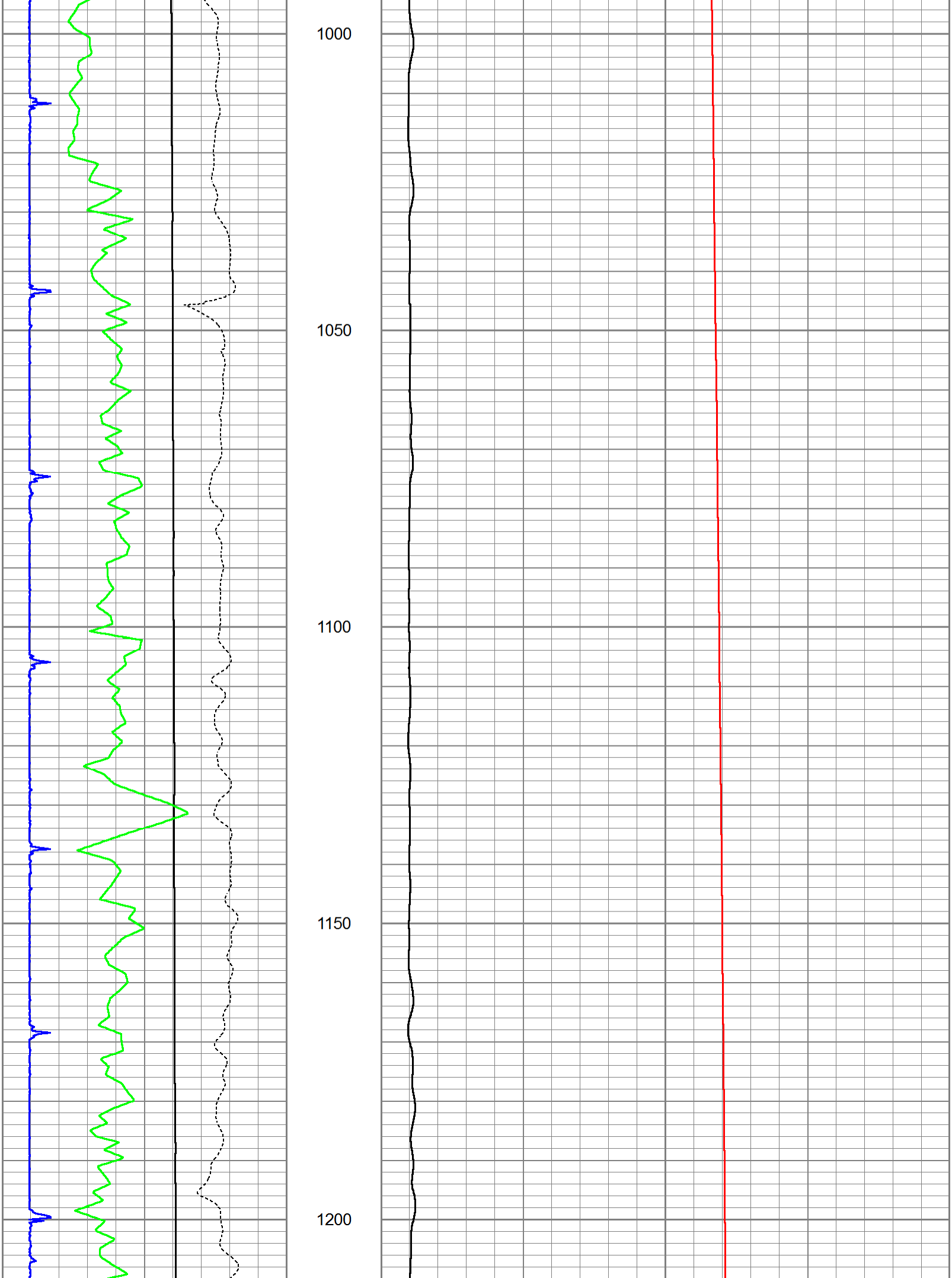

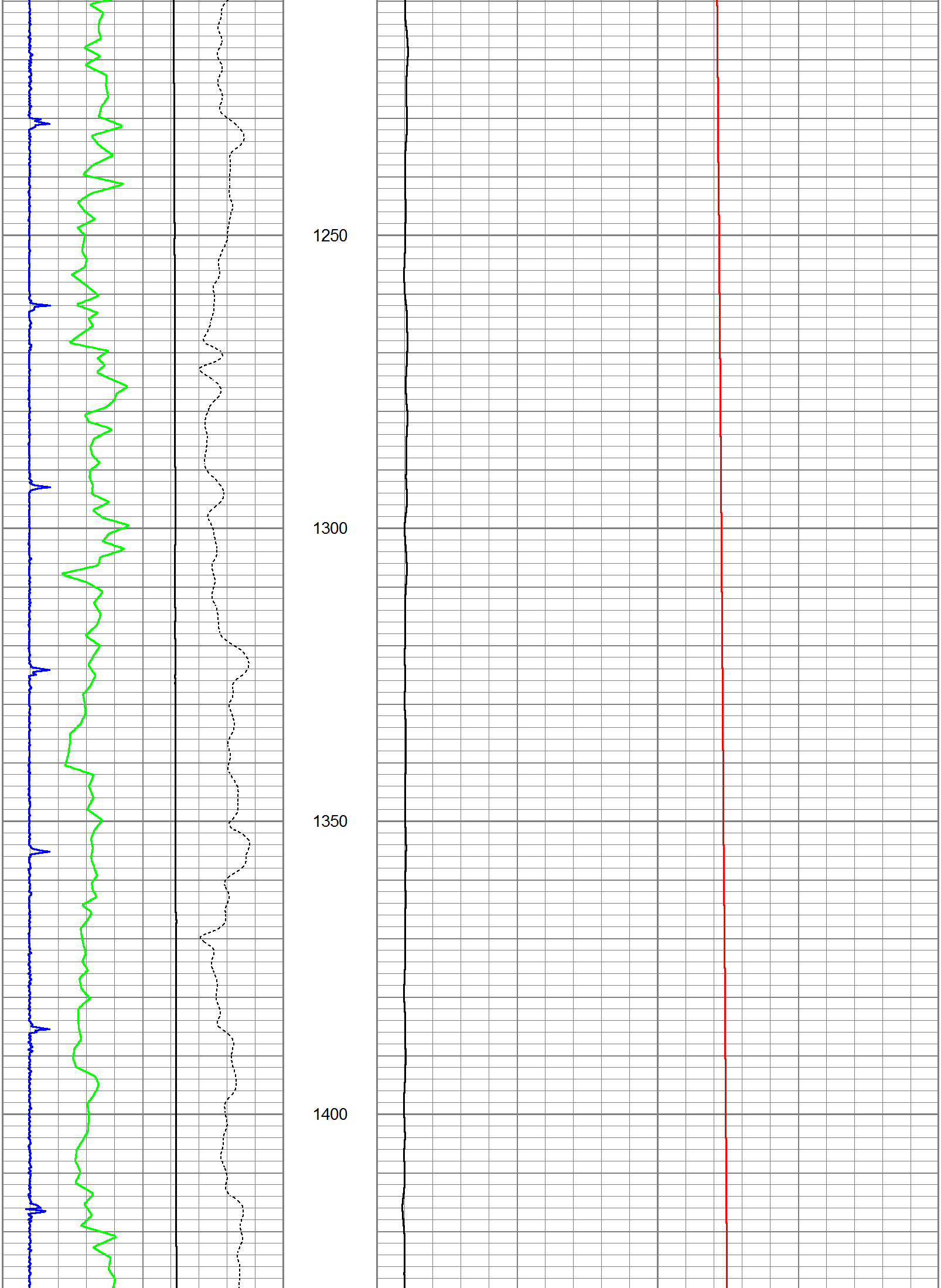

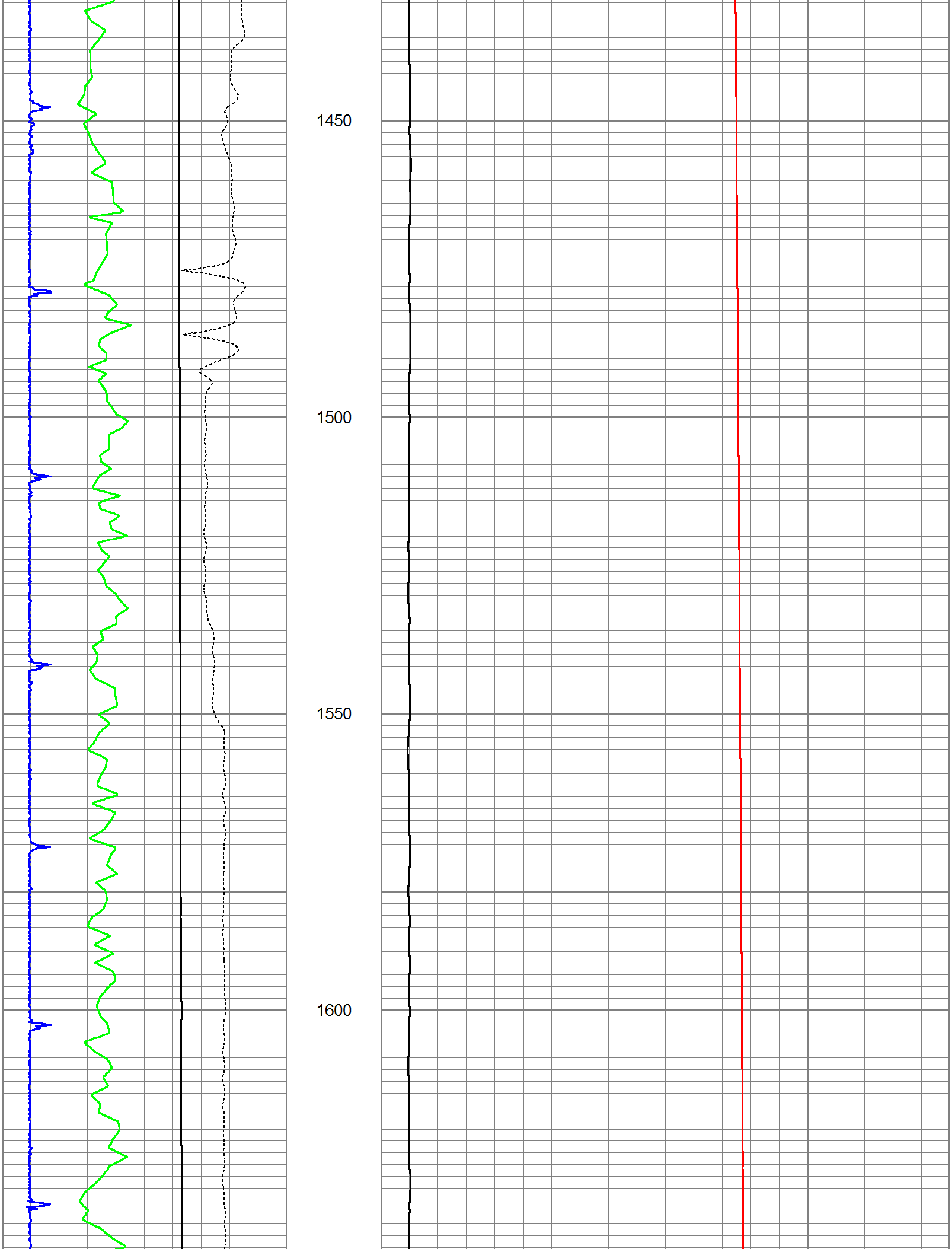

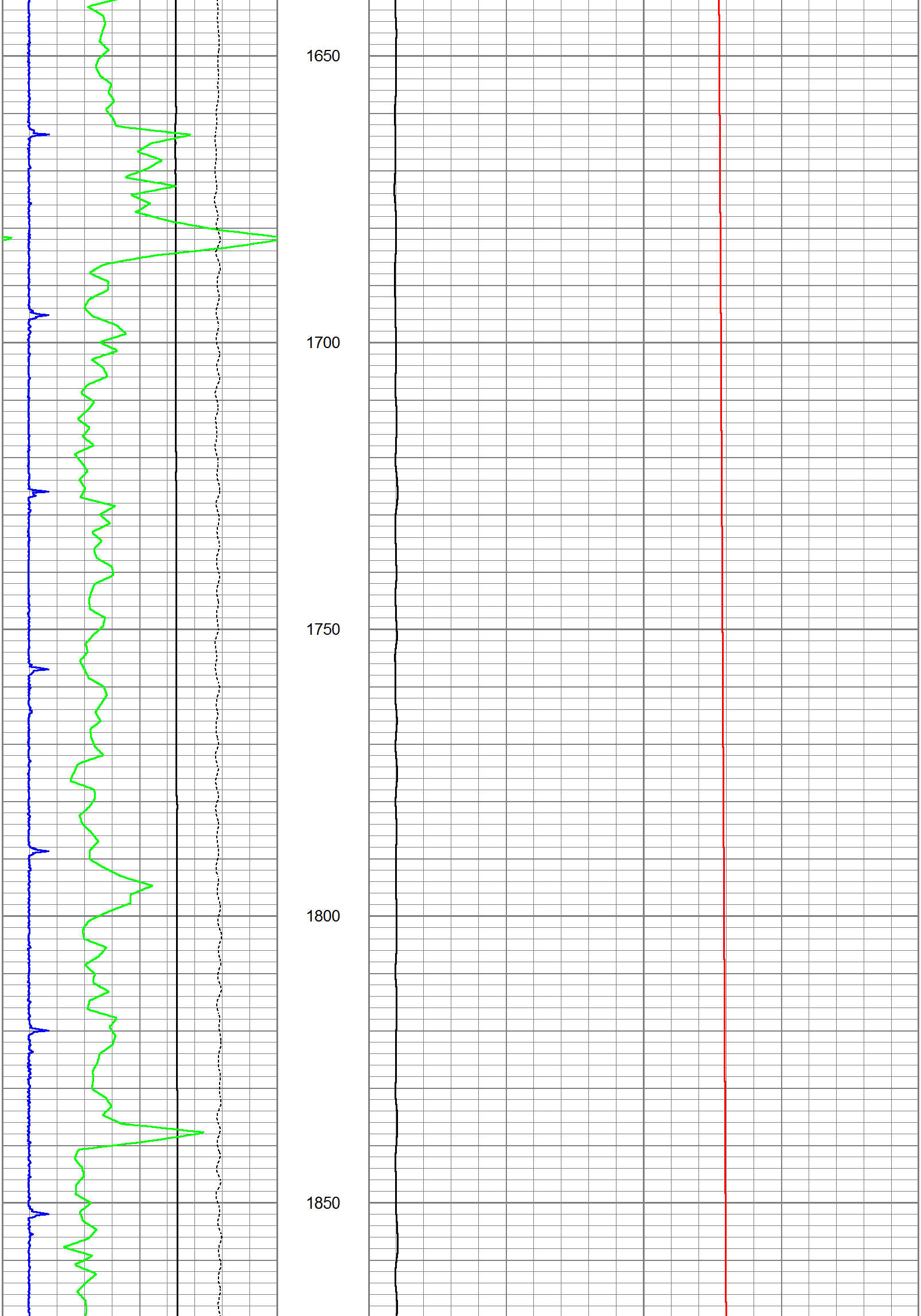

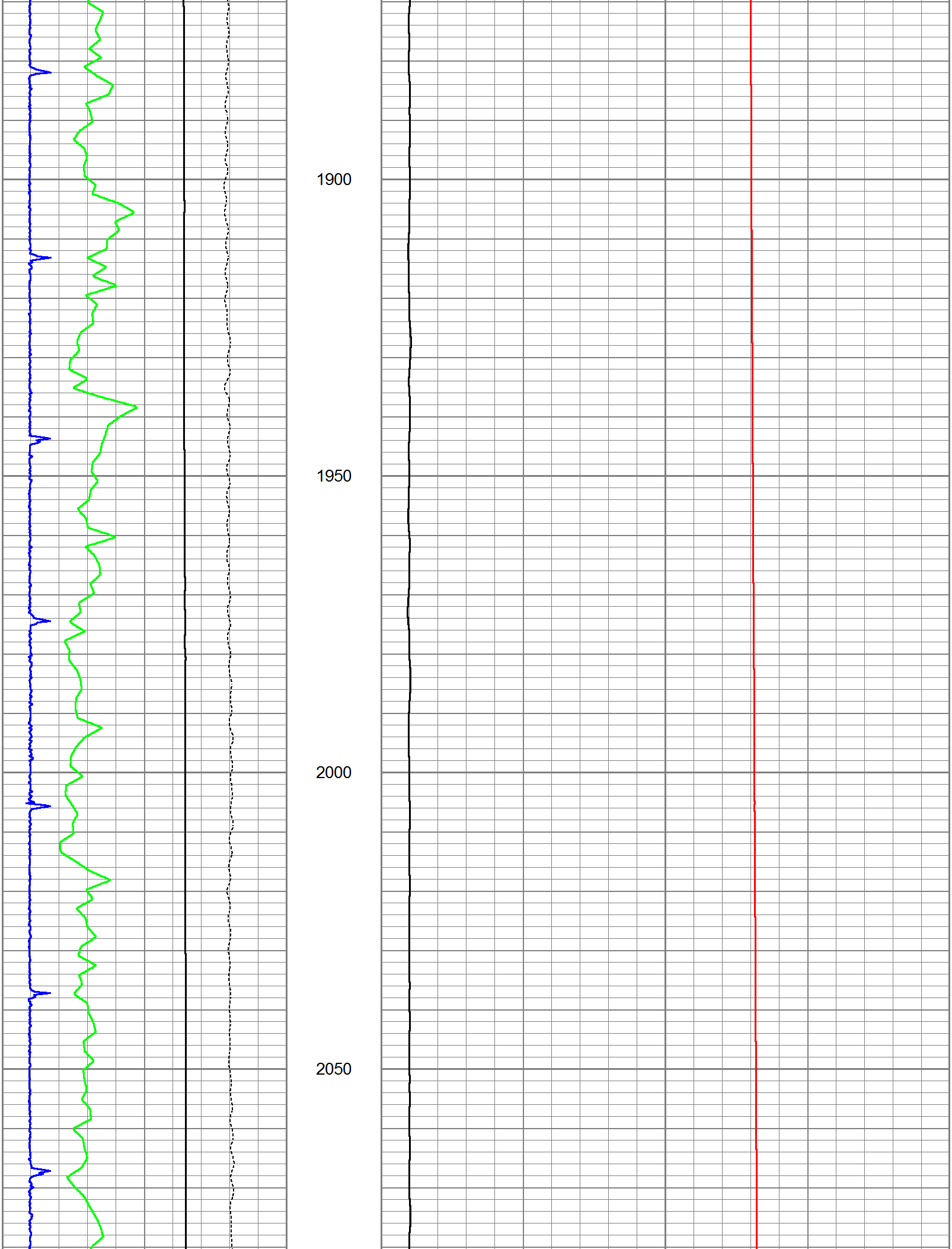

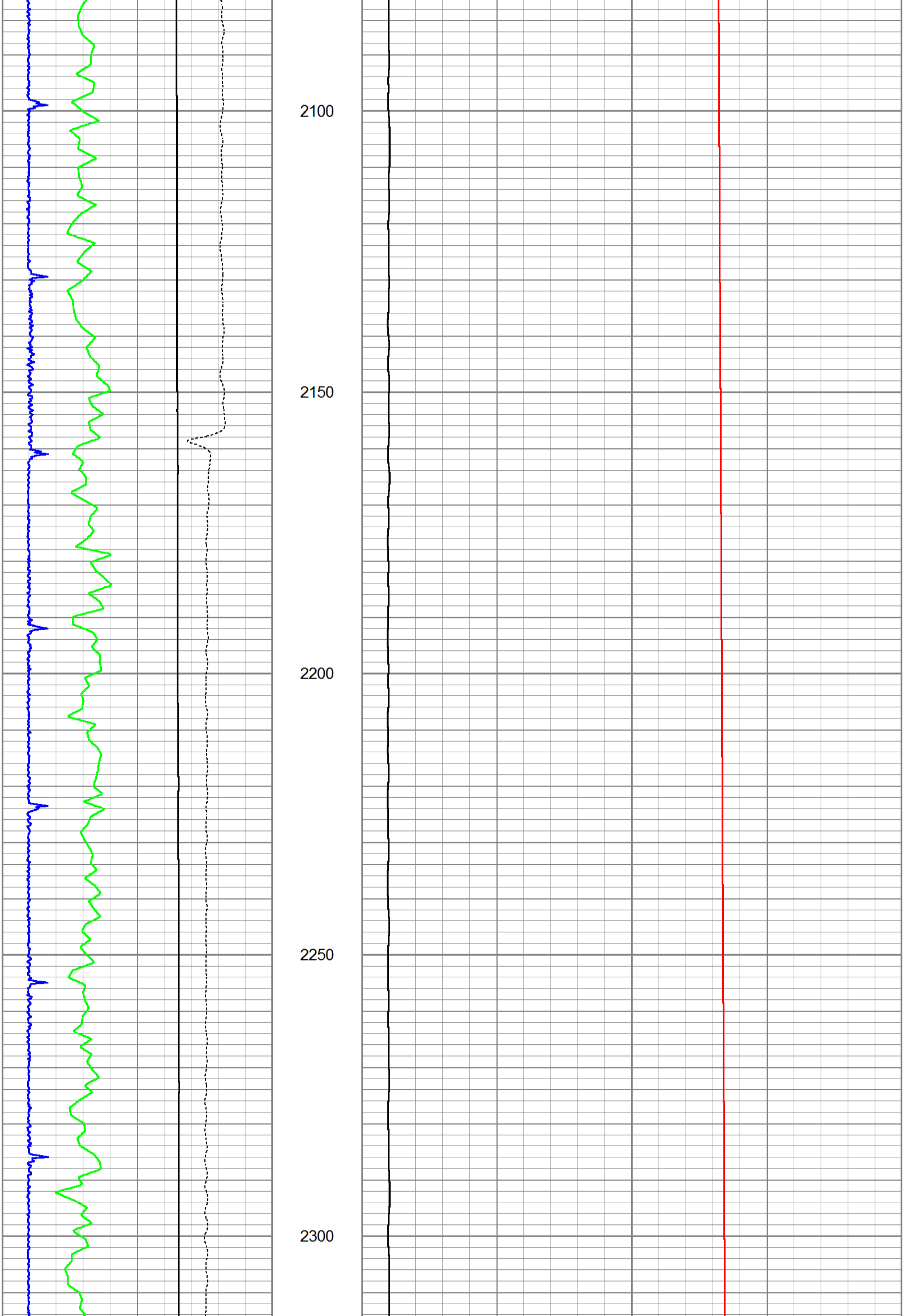

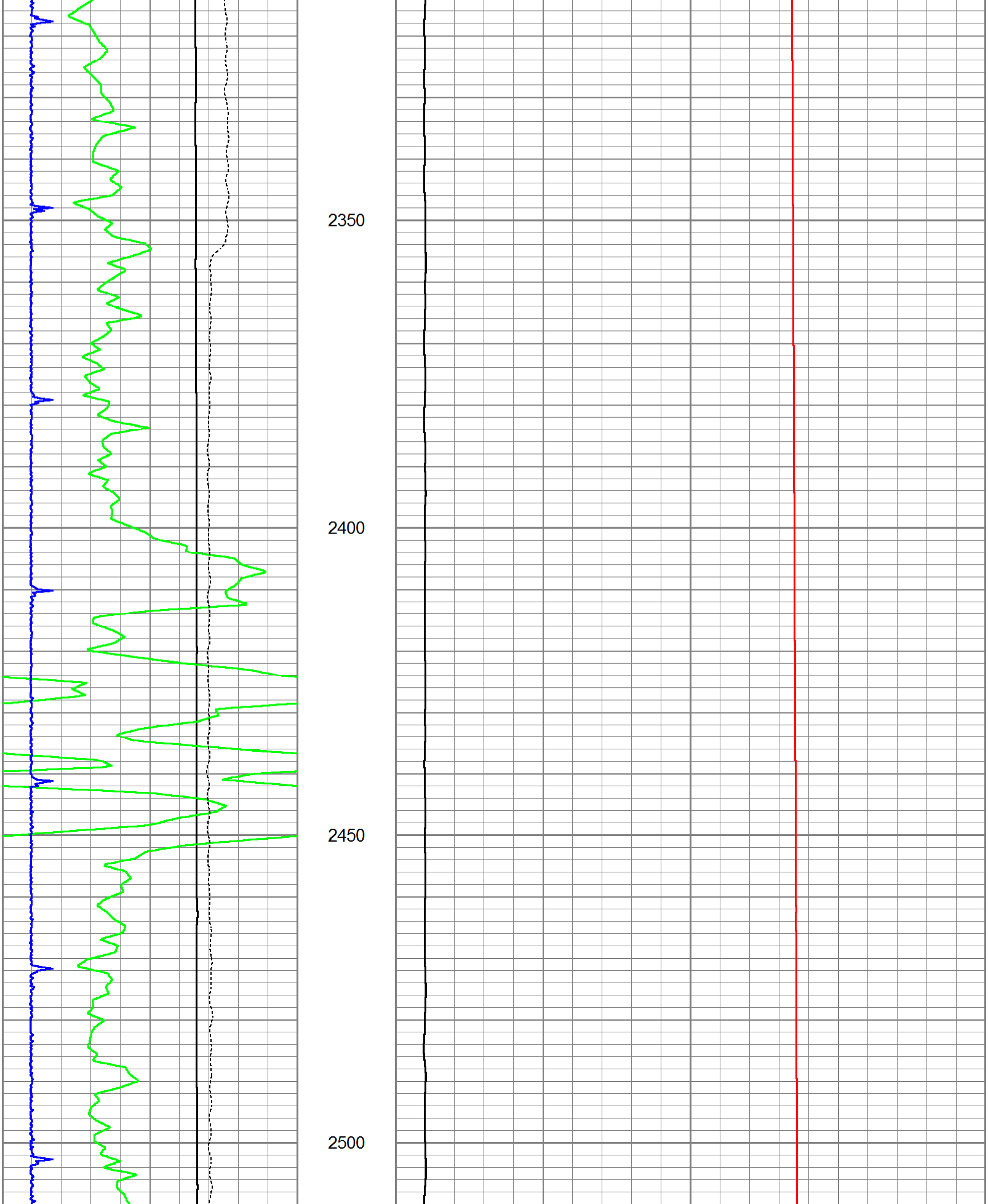

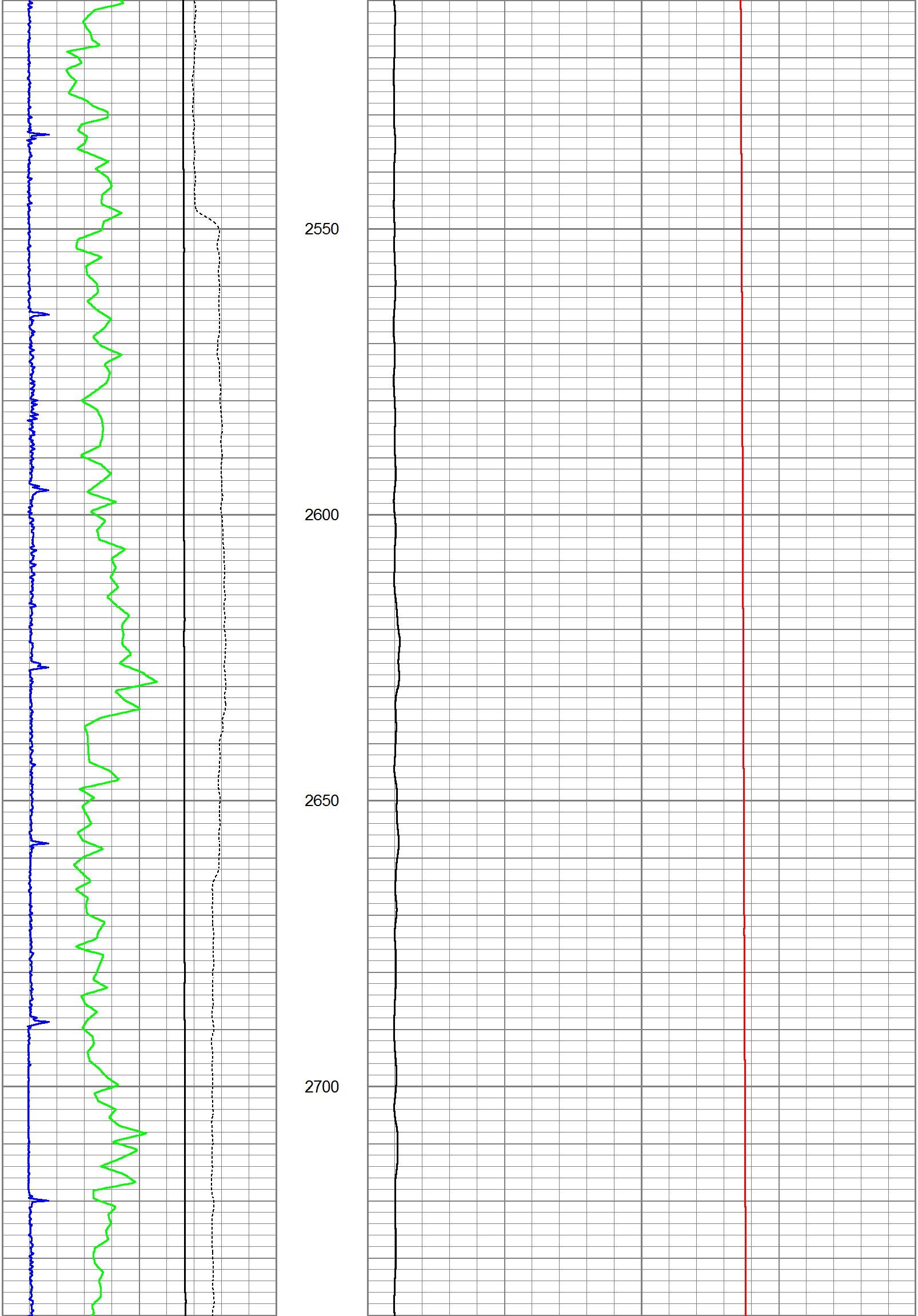

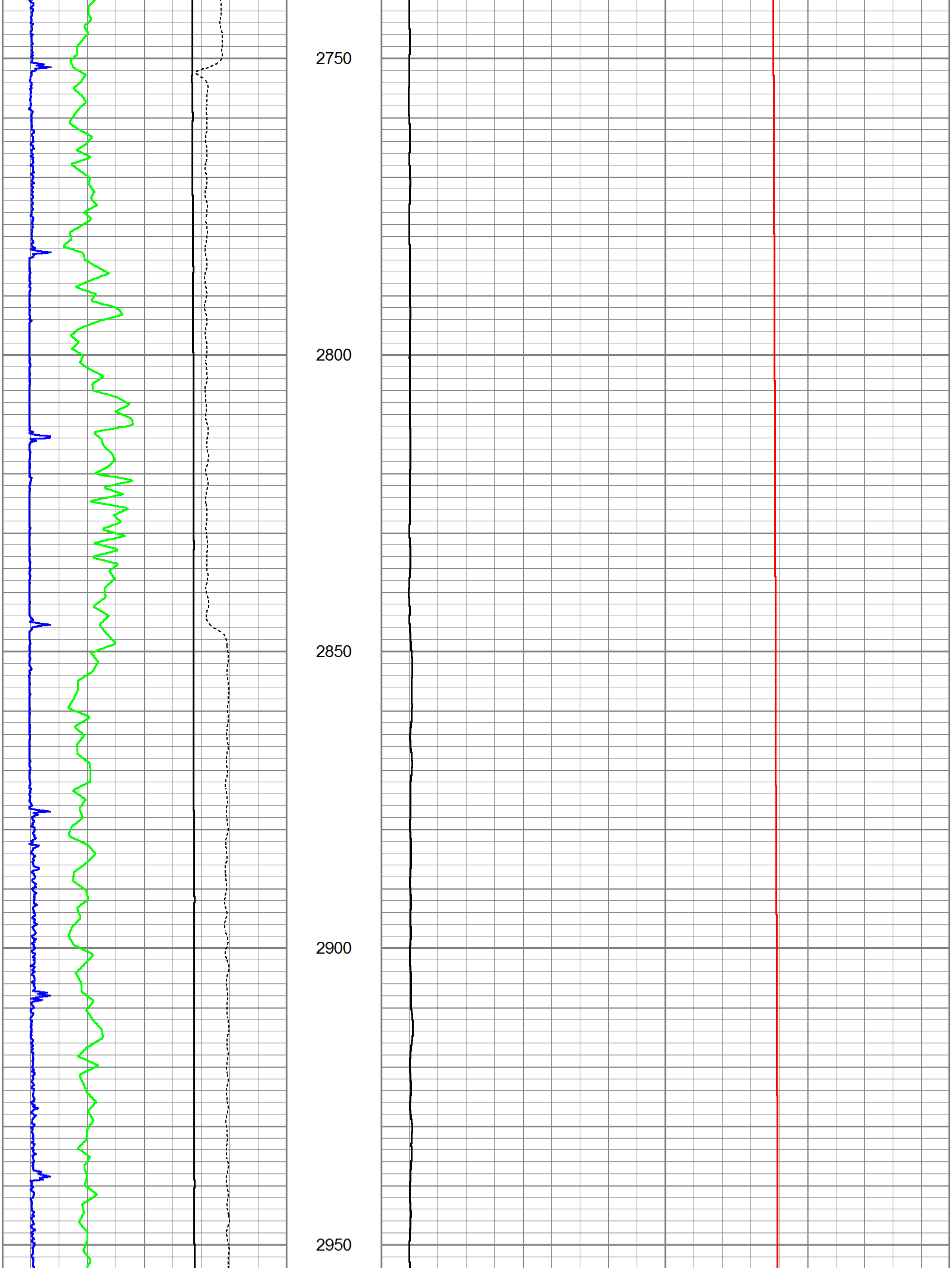

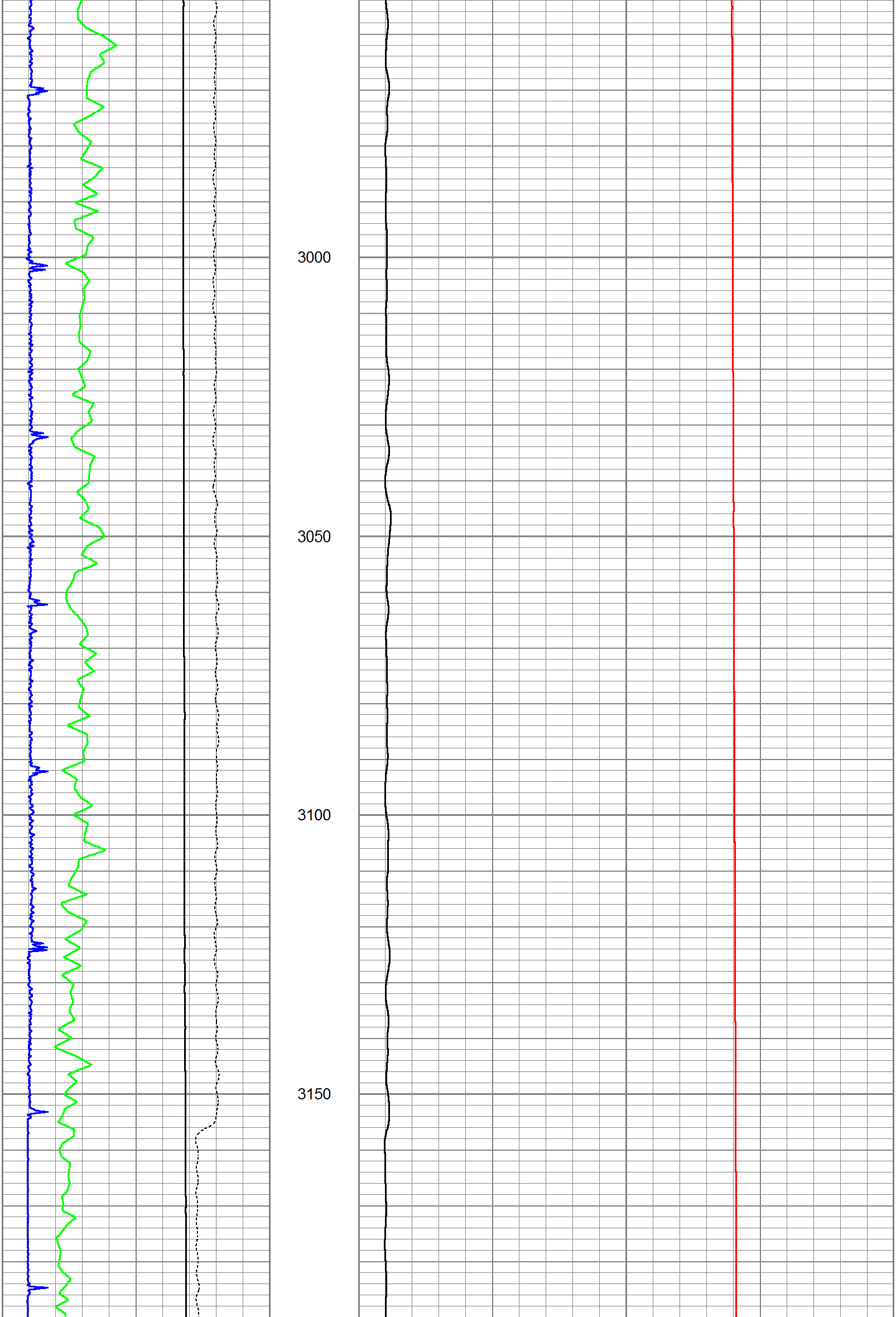

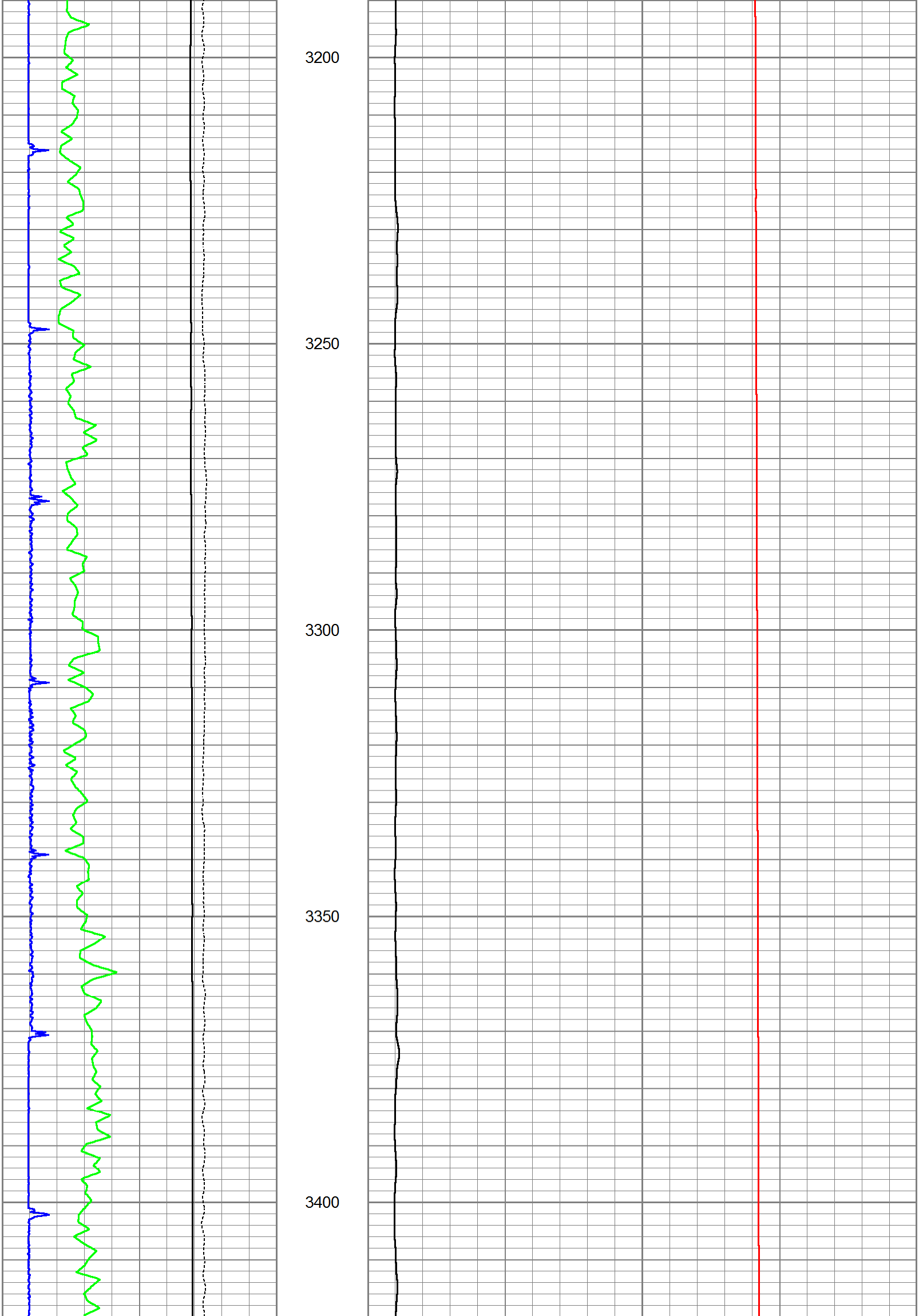

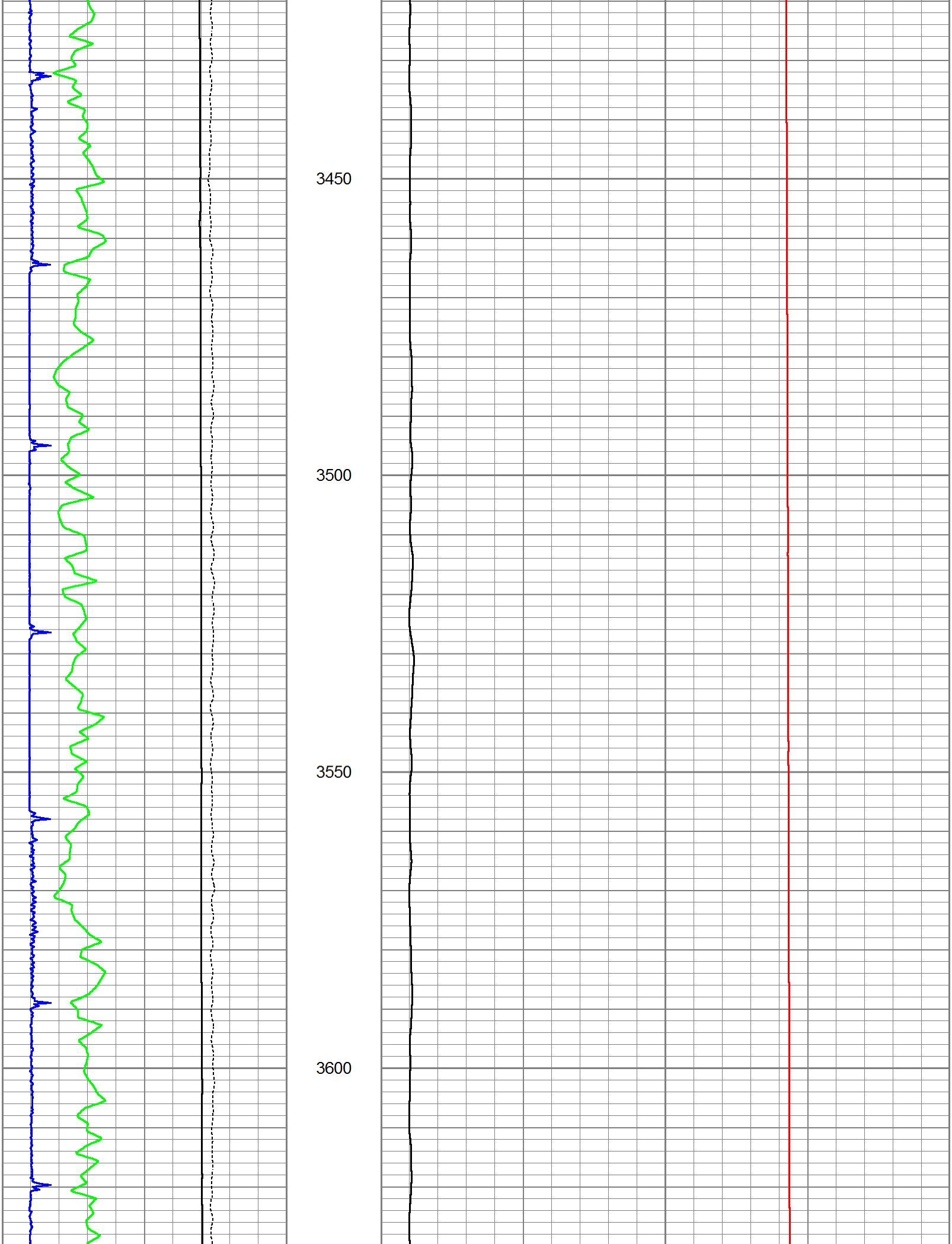

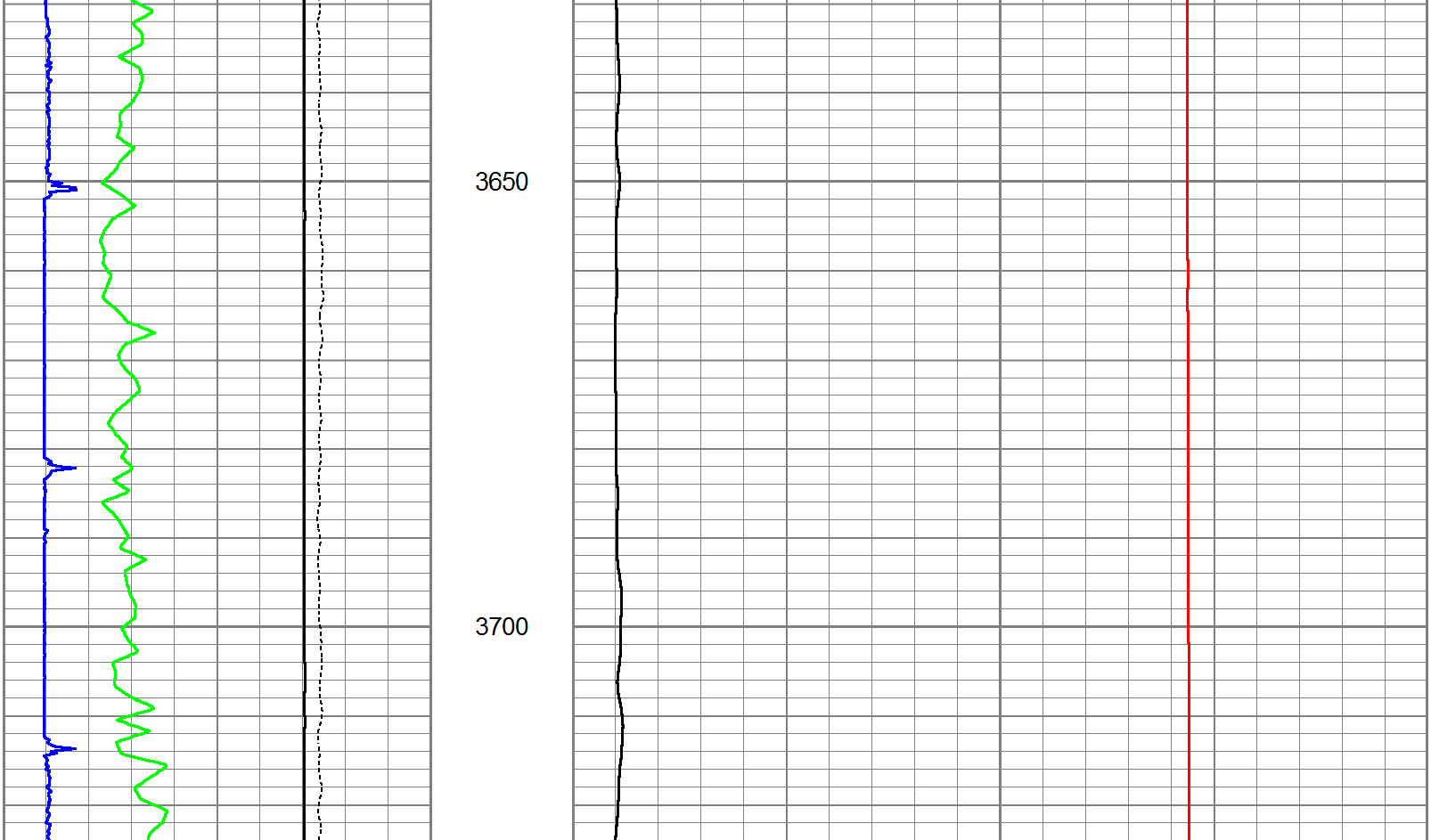

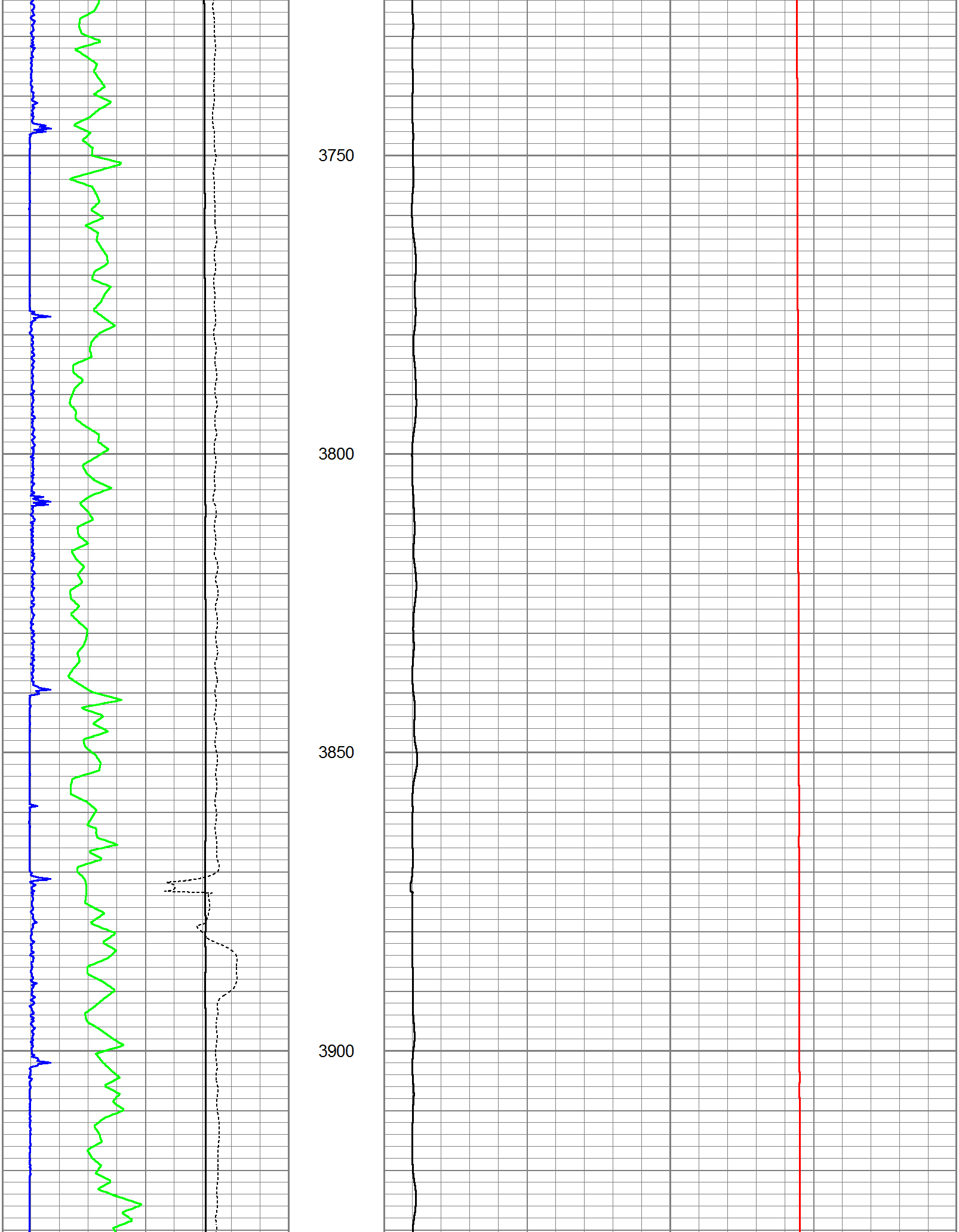
3750
3800
3850
3900

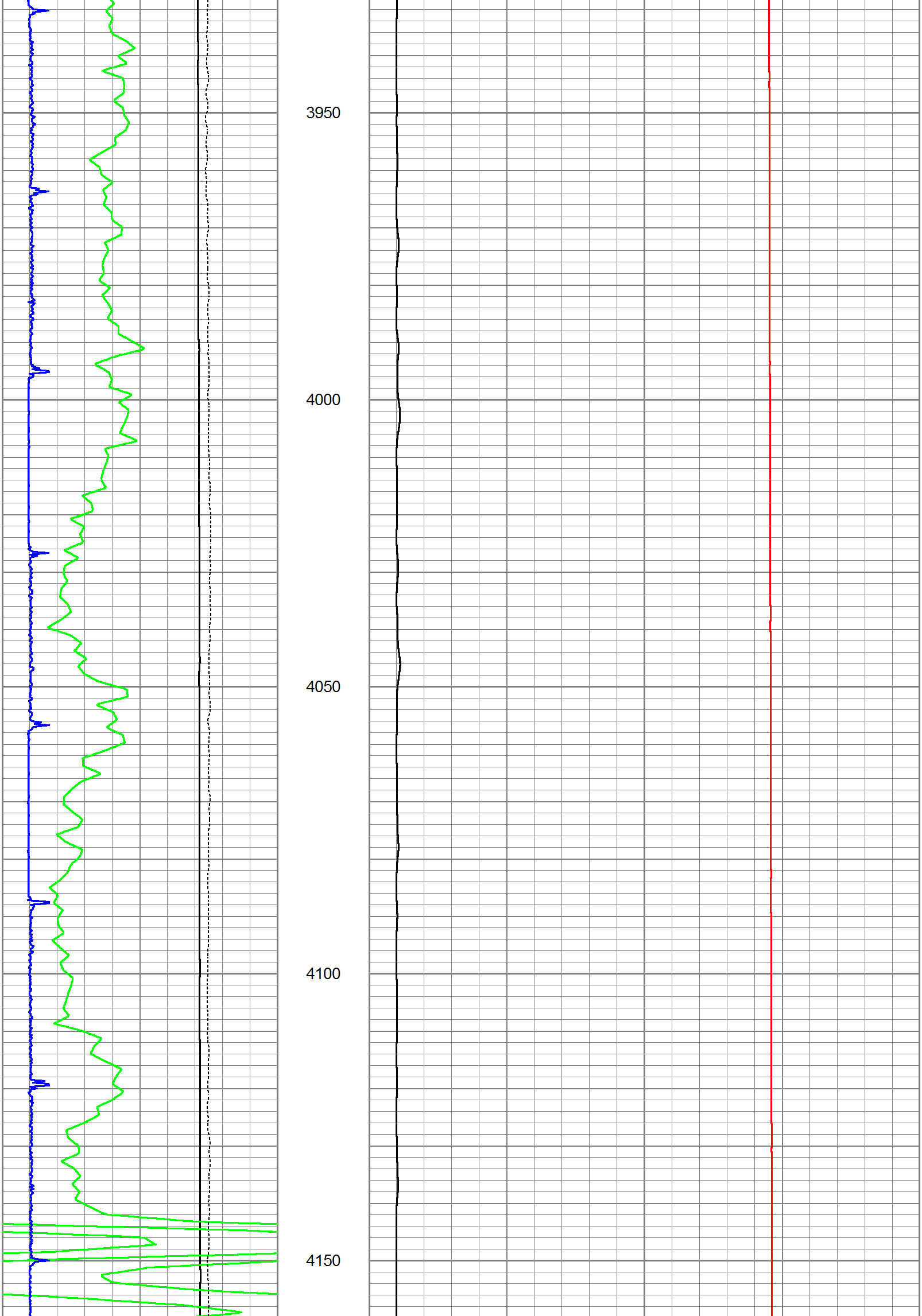
3950
4000
4050
4100
4150

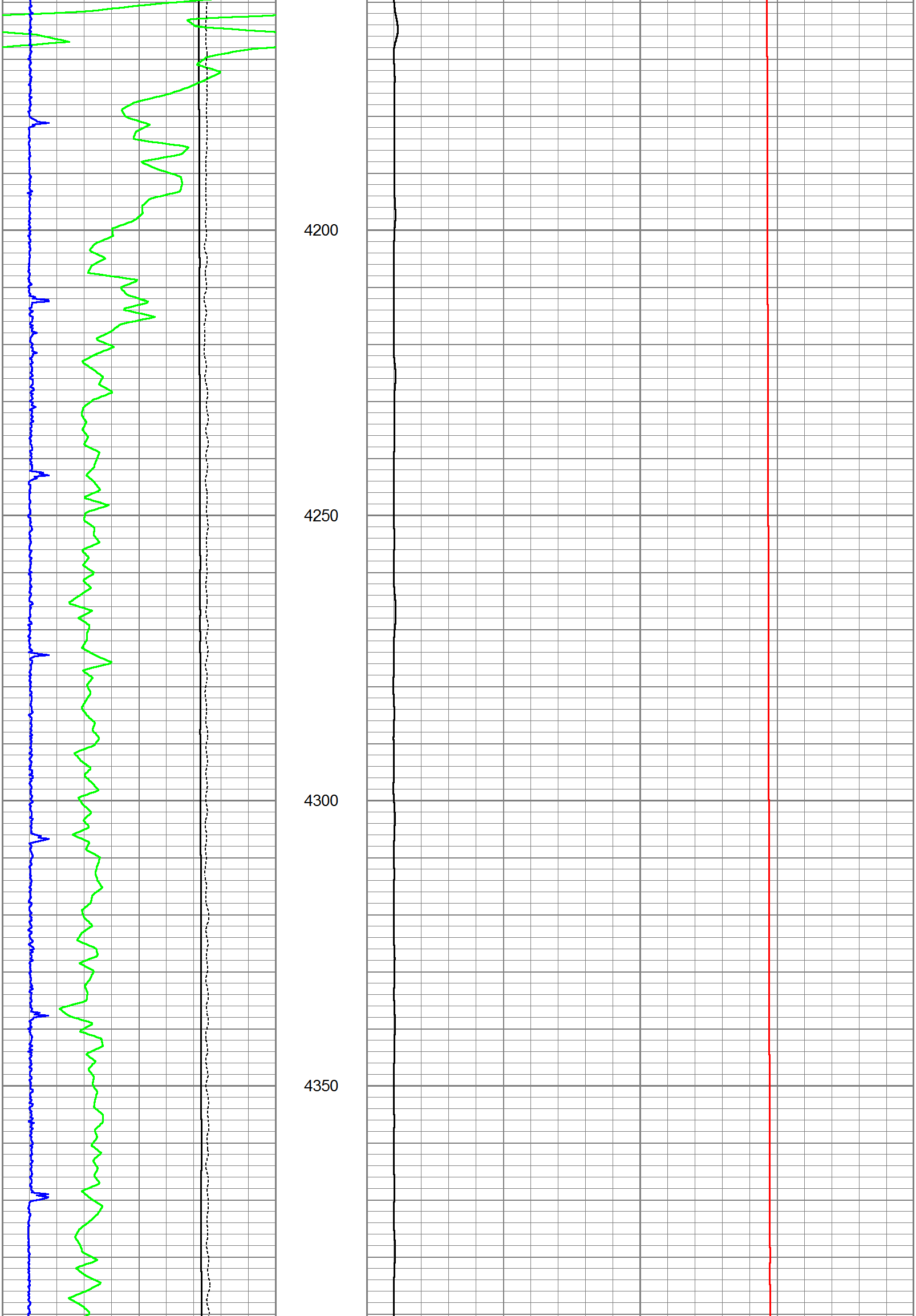
4200
4250
4300
4350

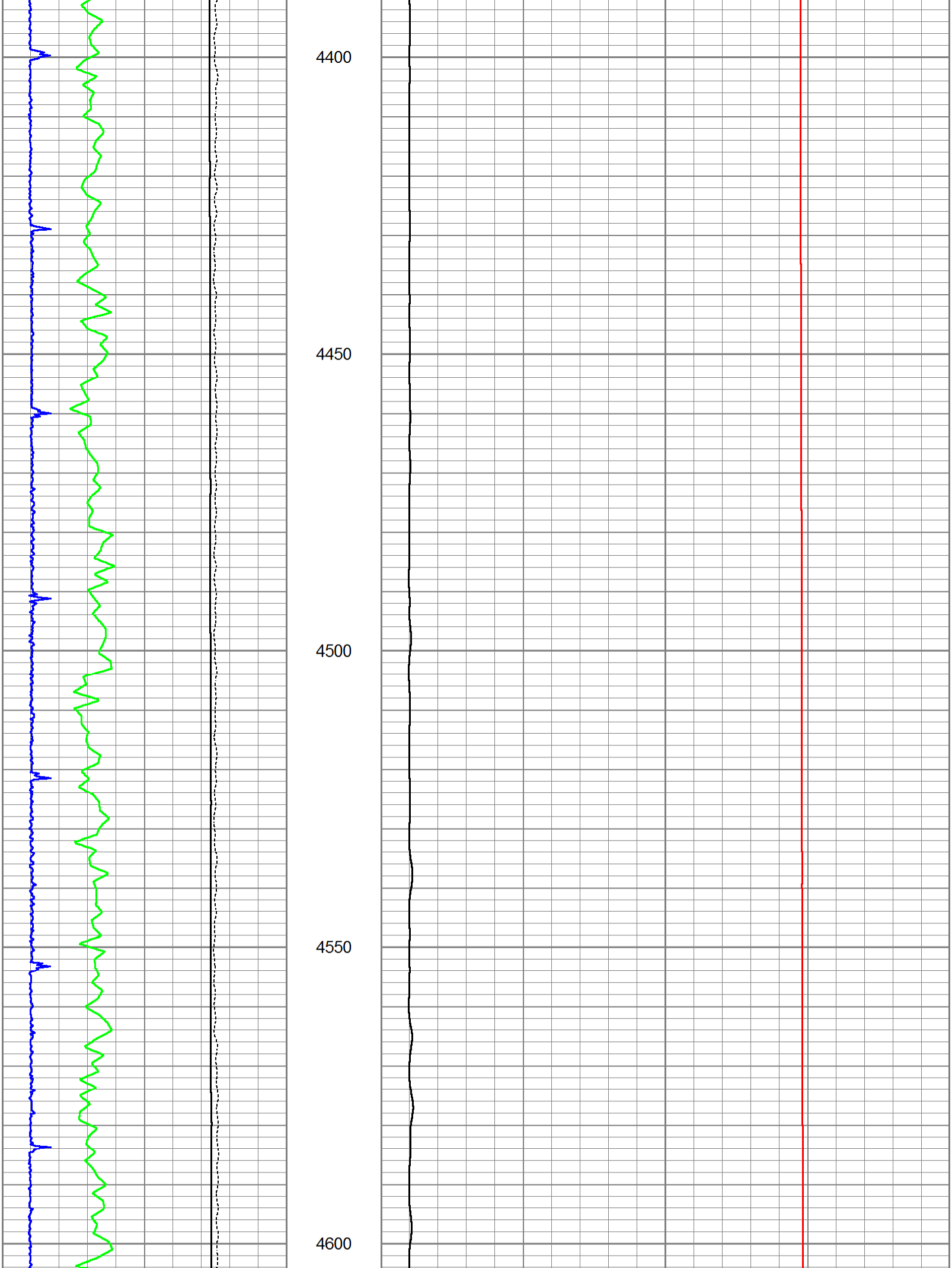
4400
4450
4500
4550
4600

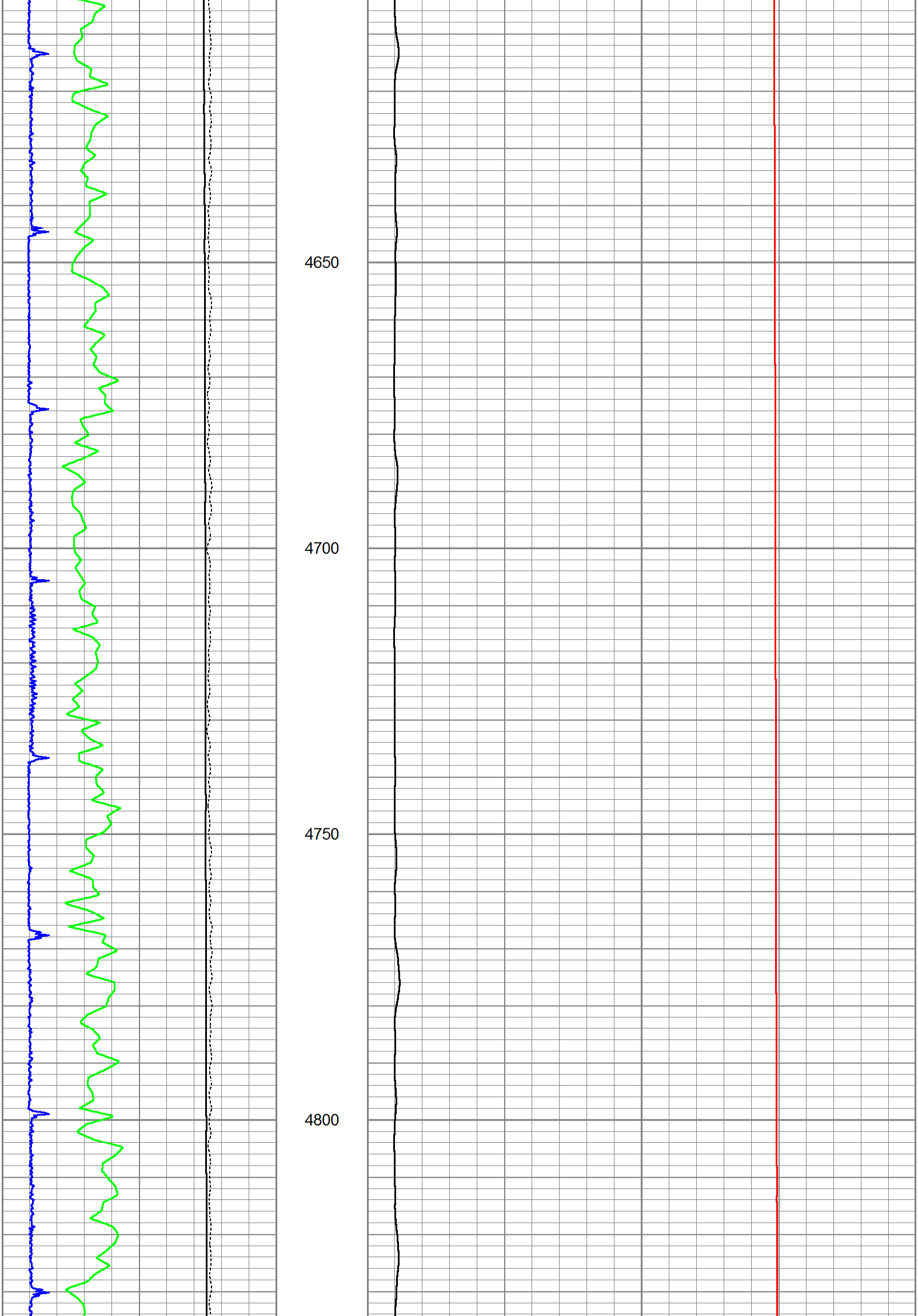
4650
4700
4750
4800

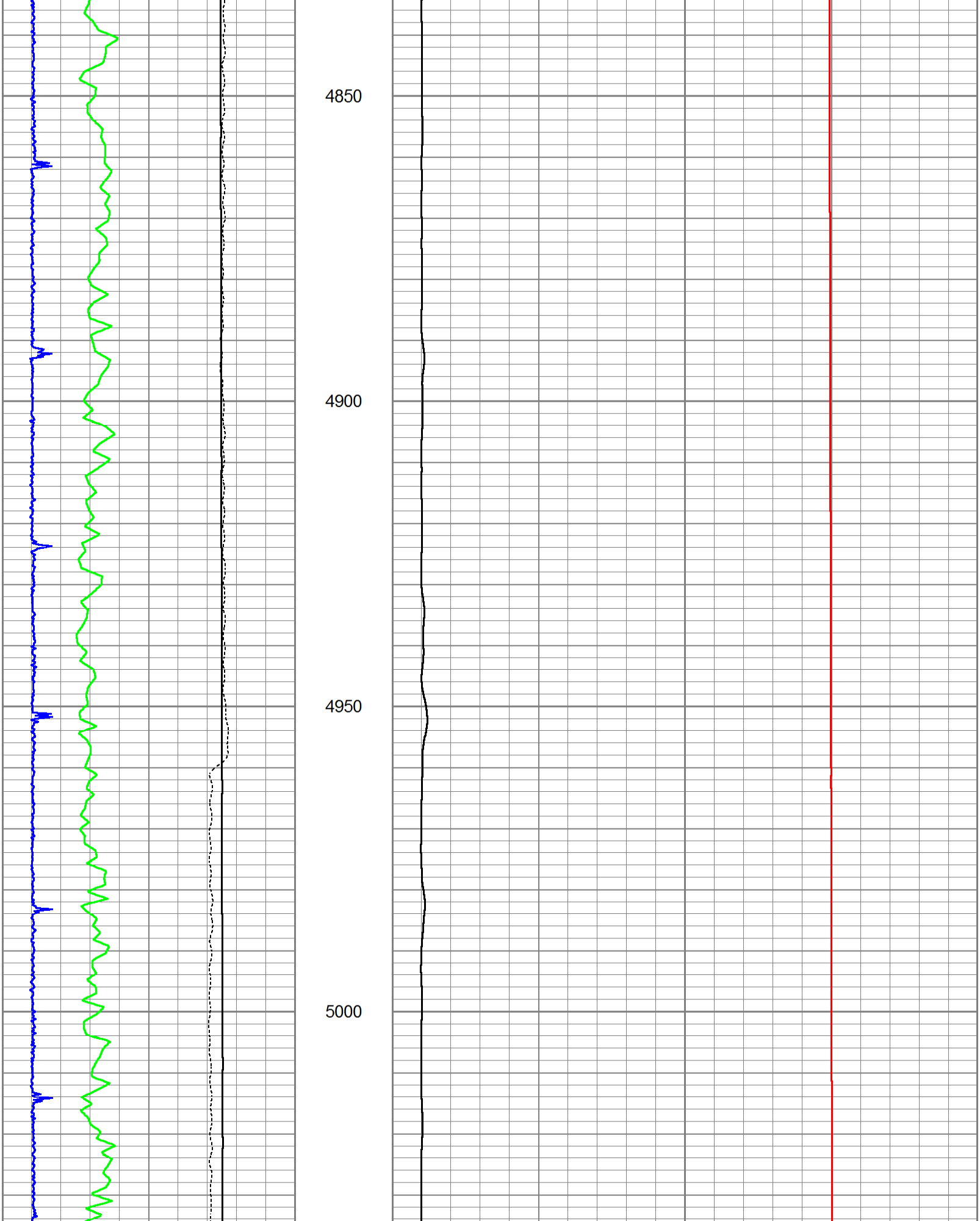
4850
4900
4950
5000

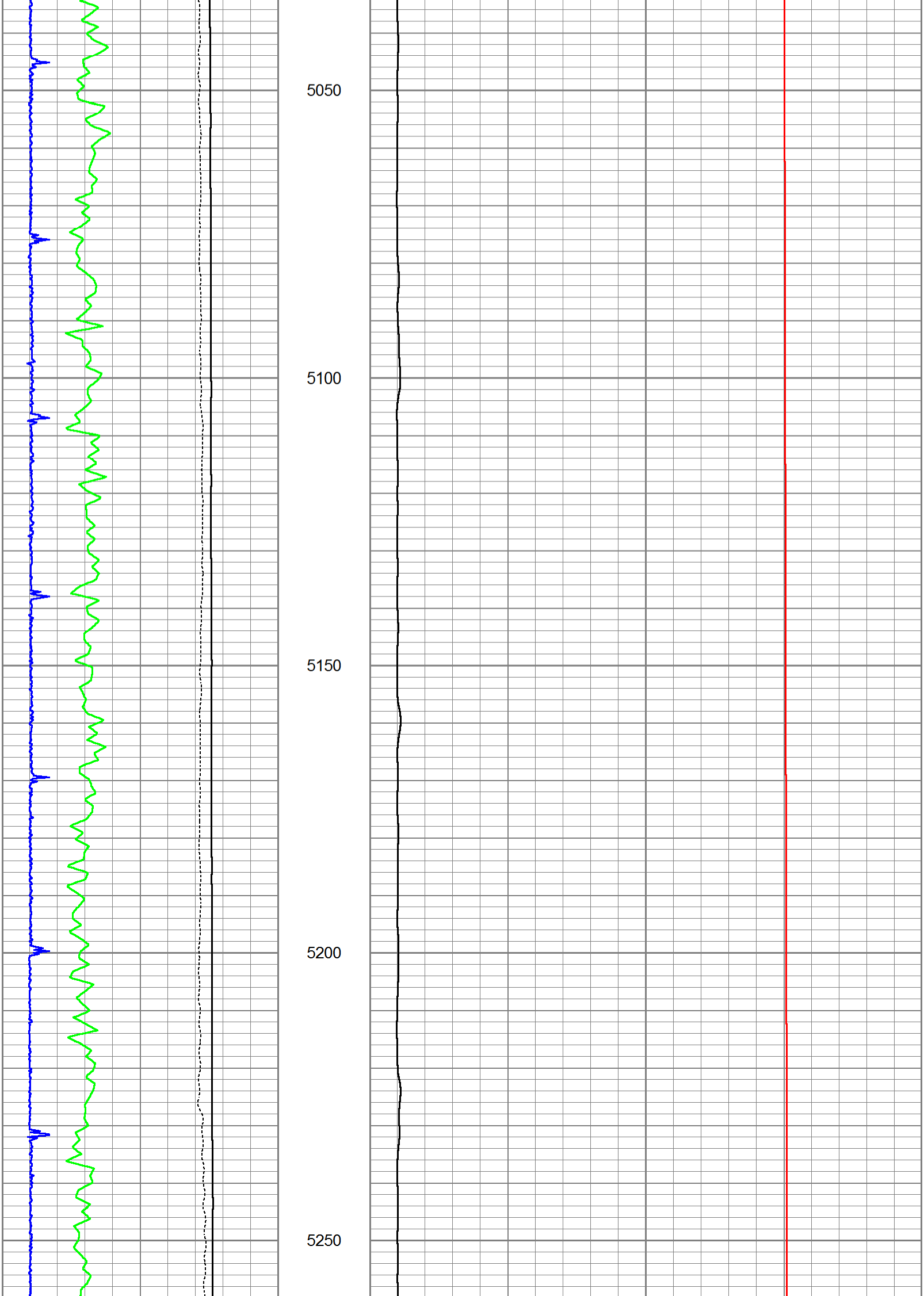
5050
5100
5150
5200
5250

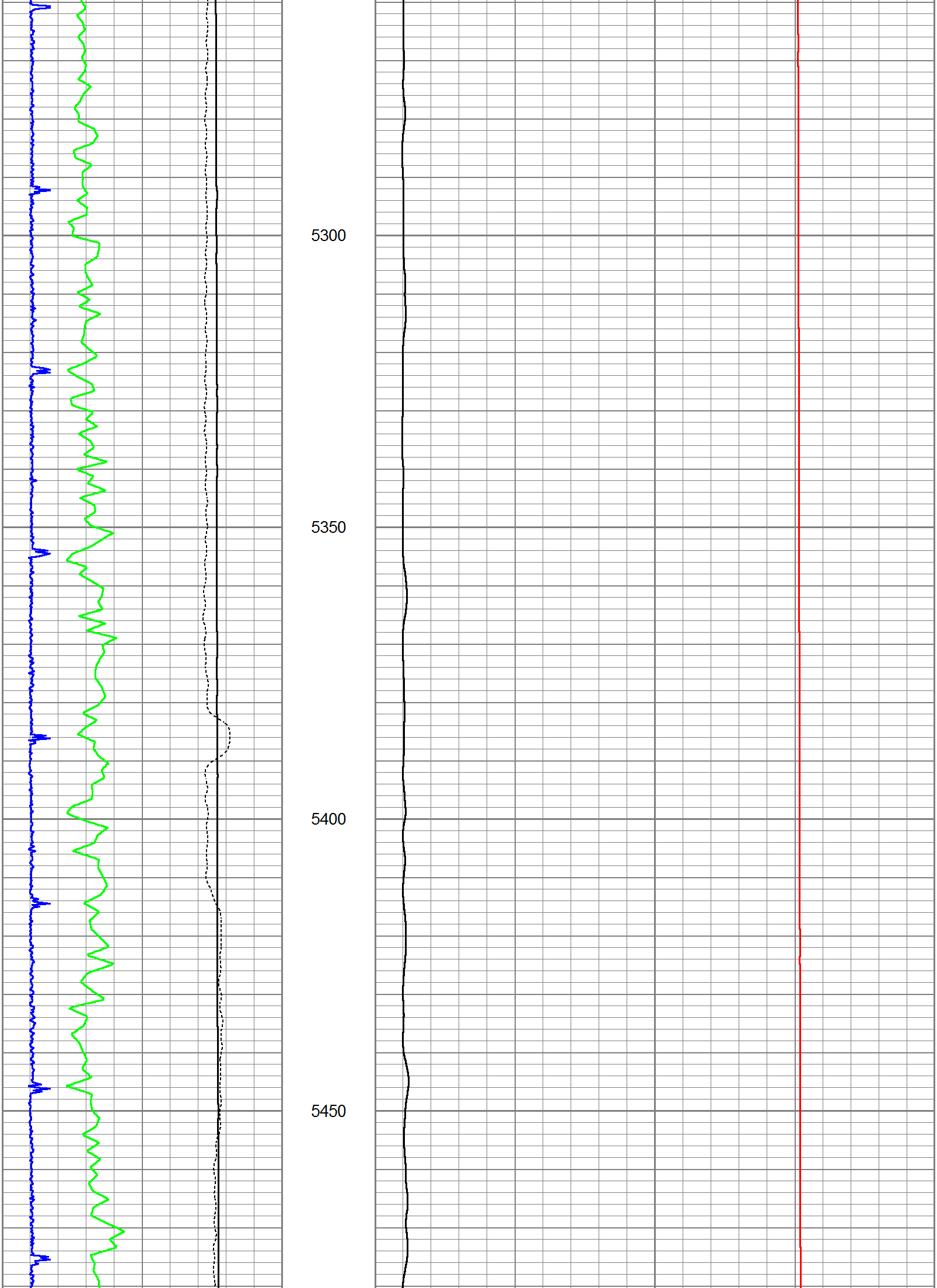
5300
5350
5400
5450

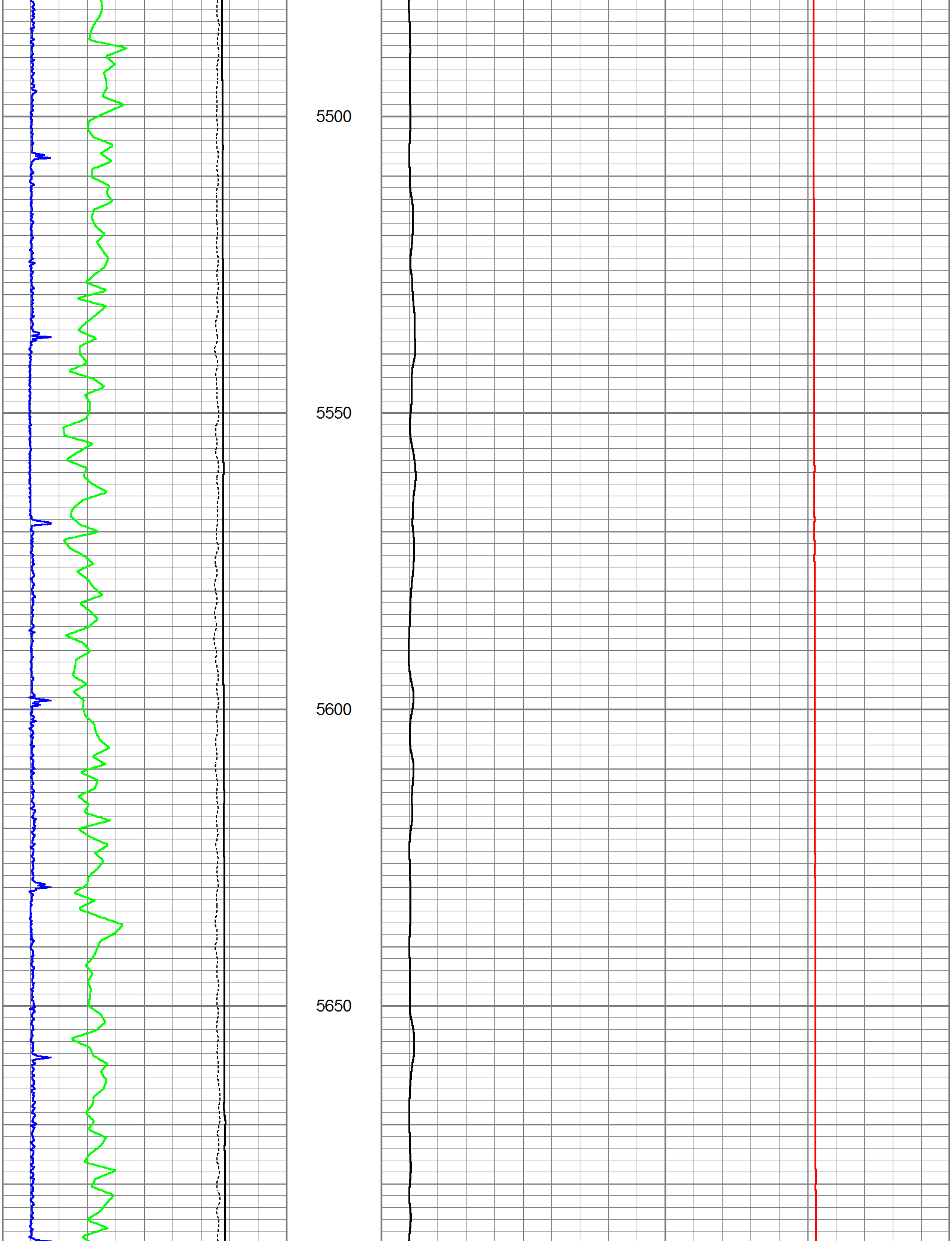
5500
5550
5600
5650

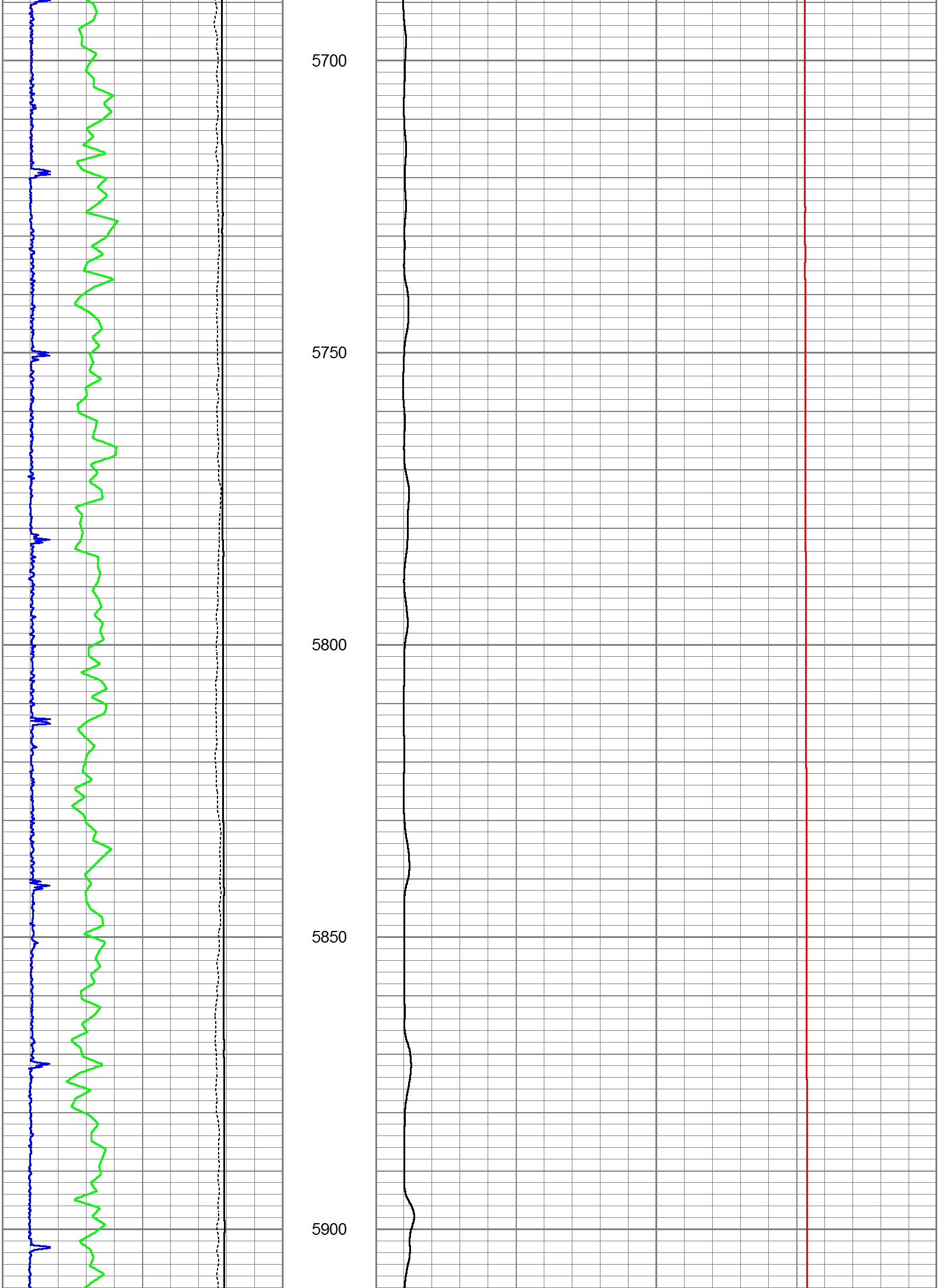
5700
5750
5800
5850
5900

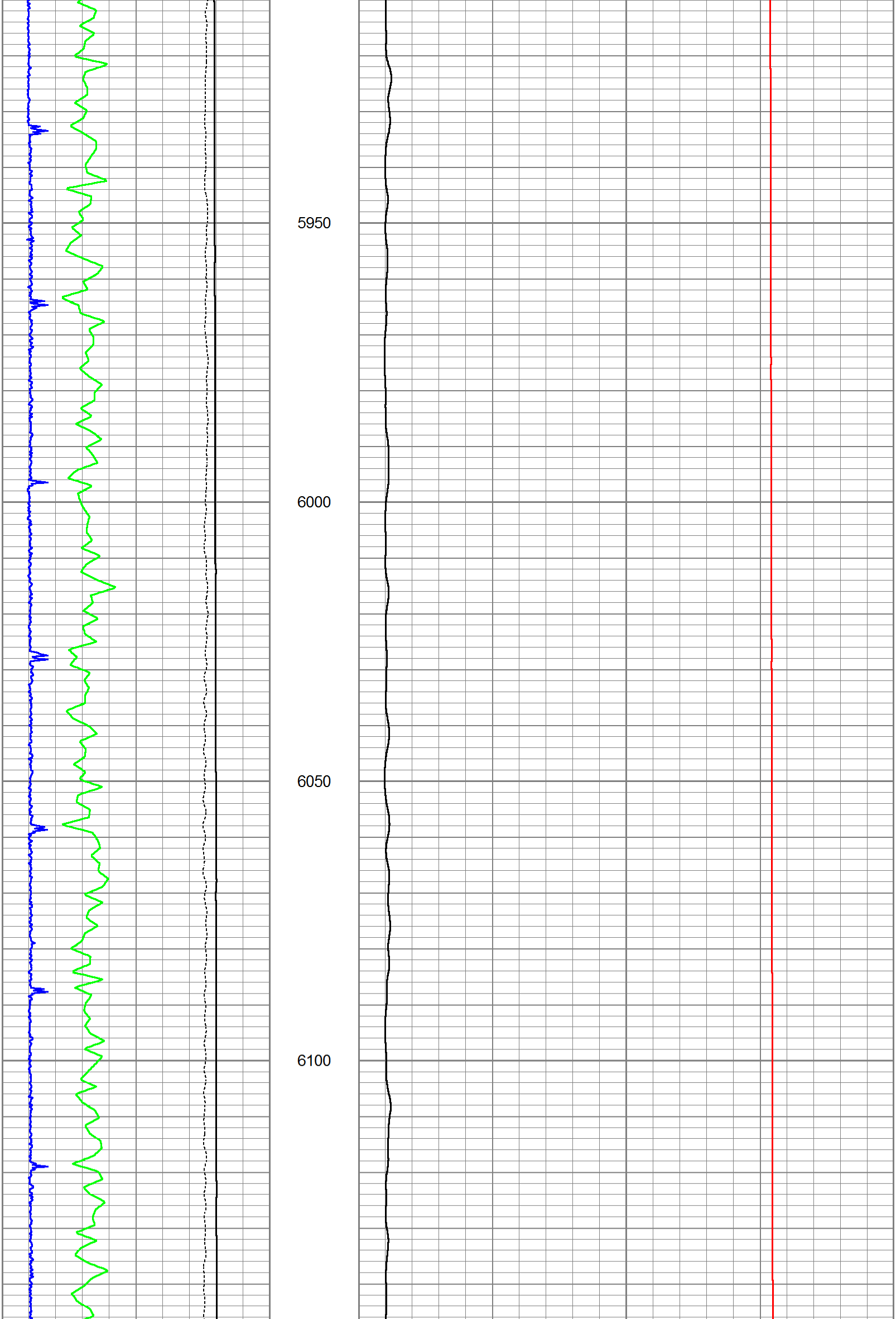
5950
6000
6050
6100

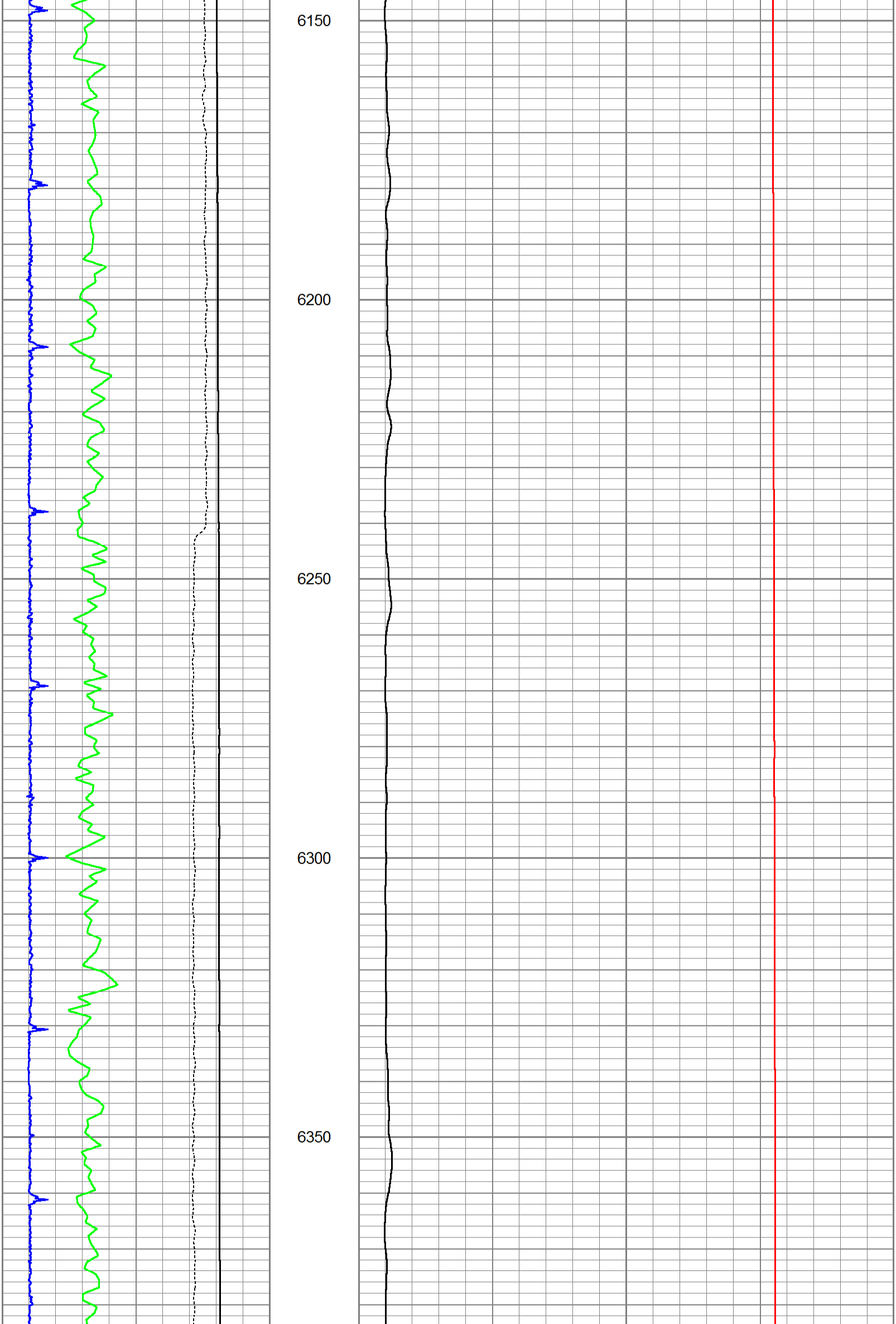
6150
6200
6250
6300
6350

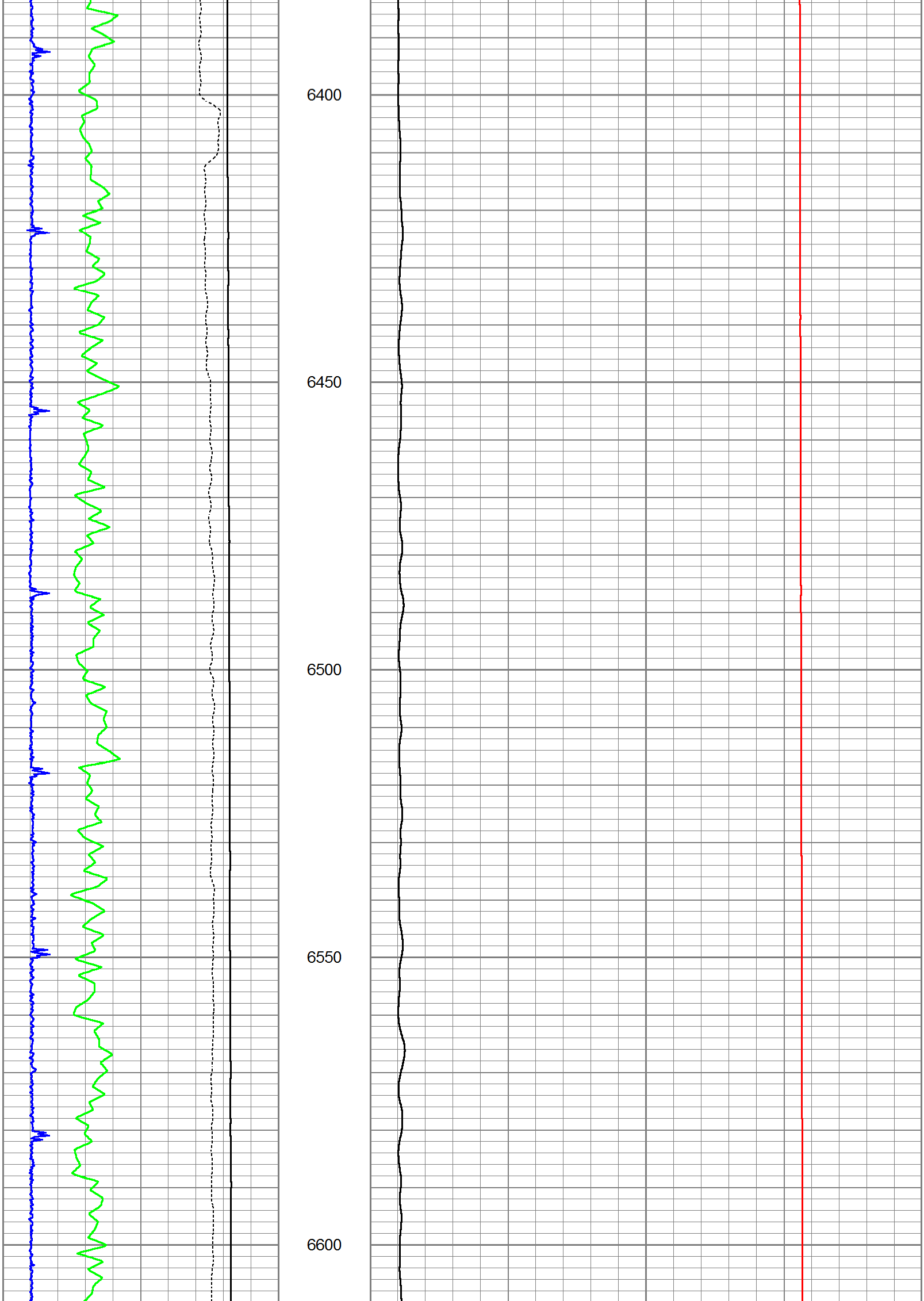
6400
6450
6500
6550
6600

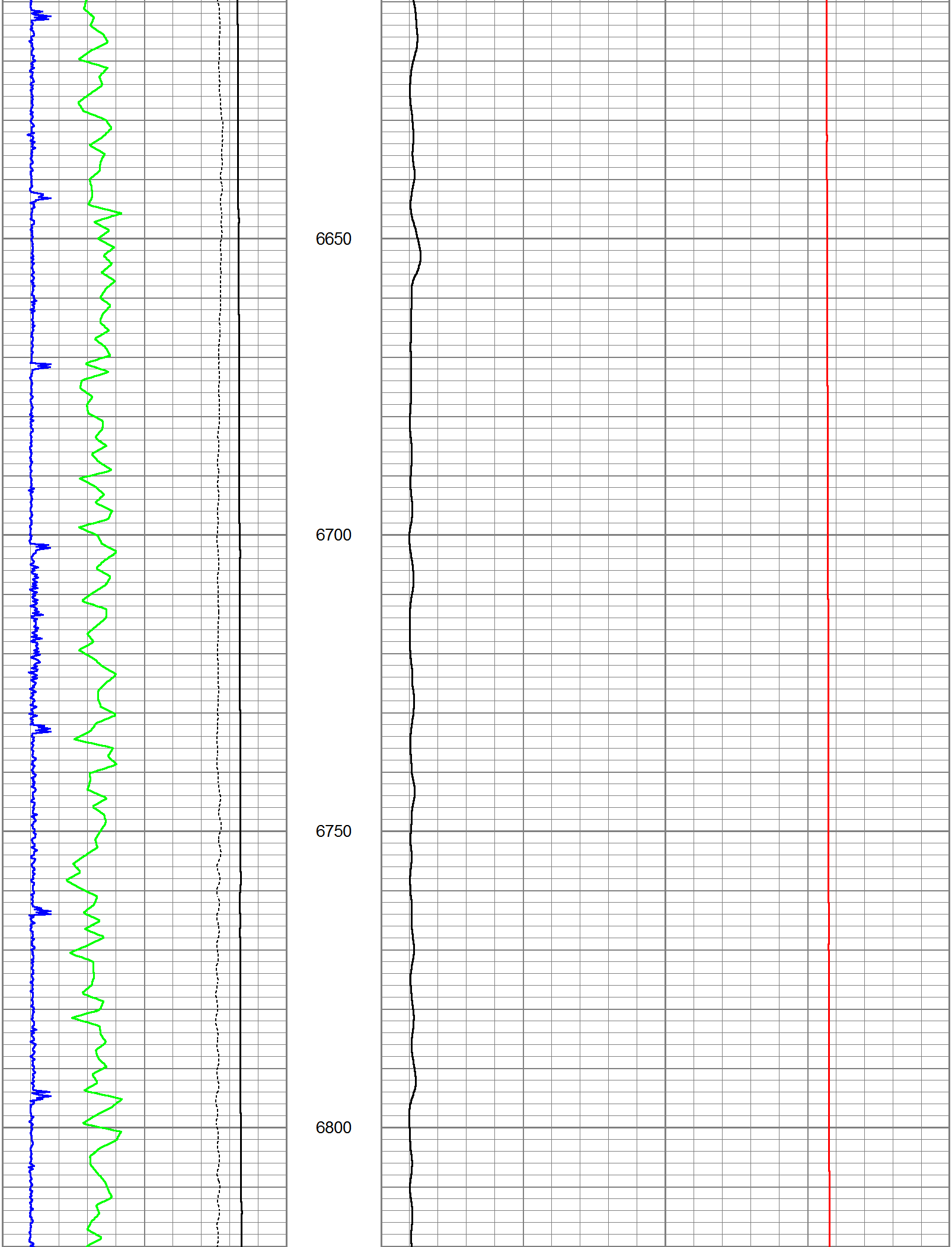
6650
6700
6750
6800

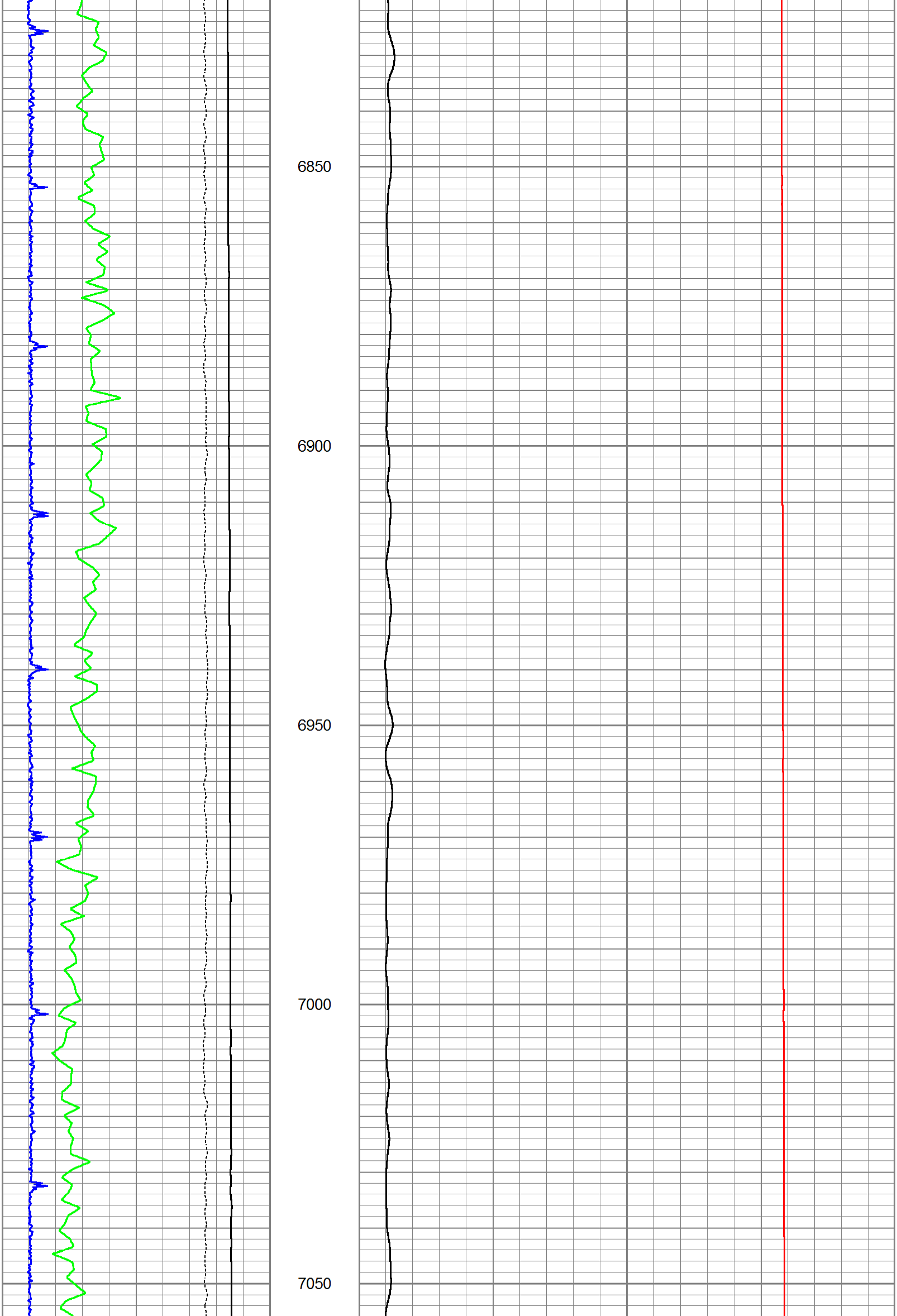
6850
6900
6950
7000
7050

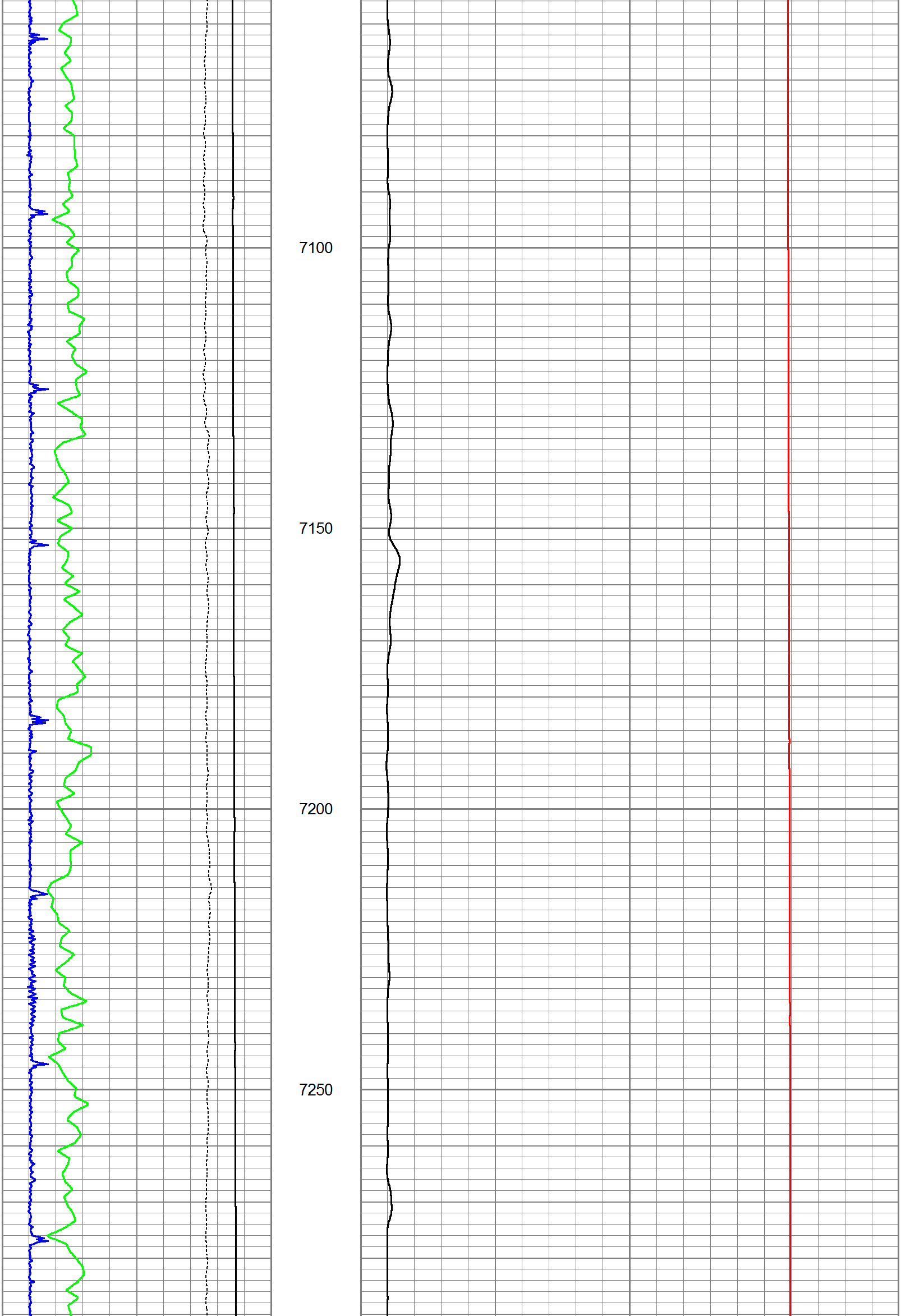
7100
7150
7200
7250

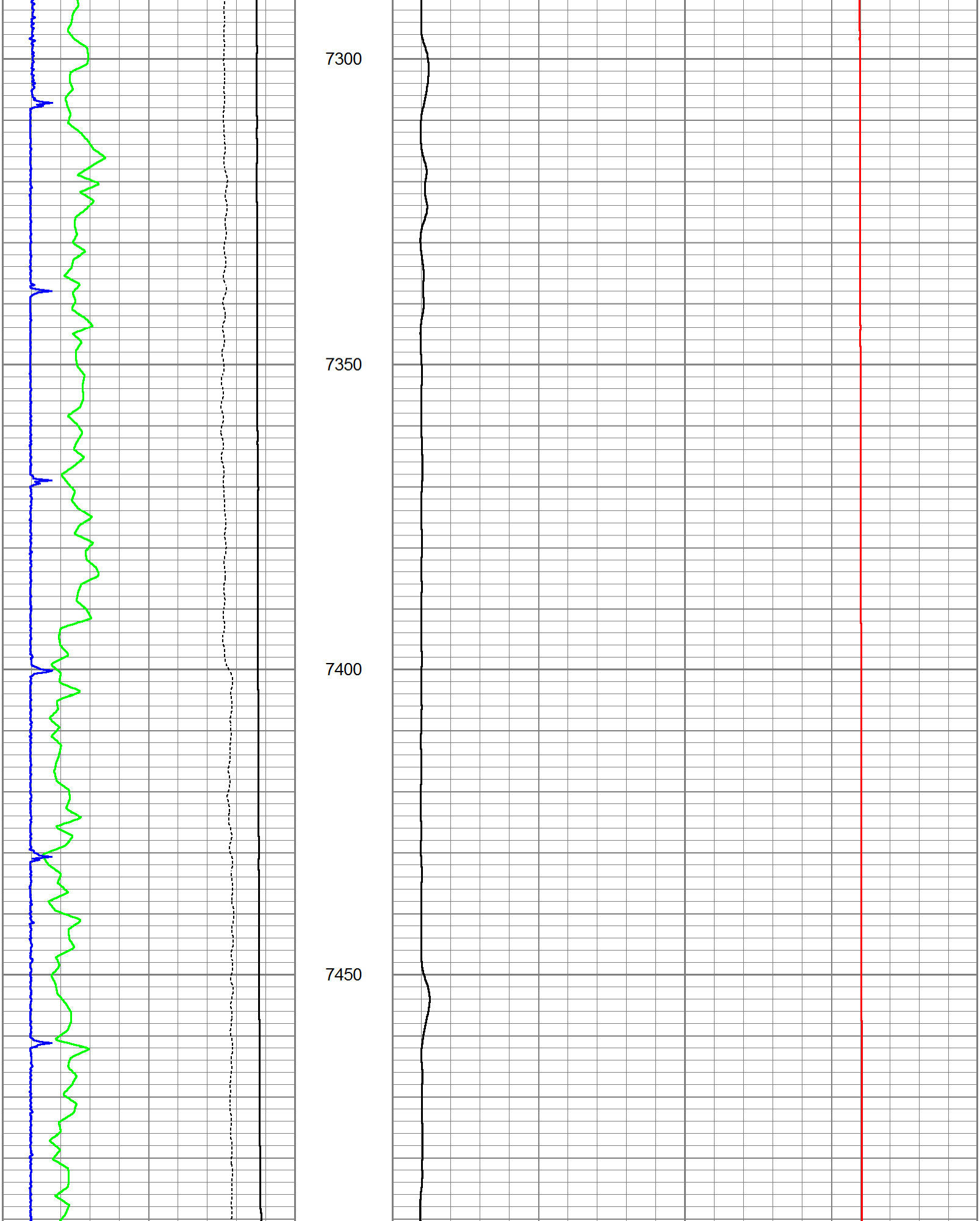
7300
7350
7400
7450

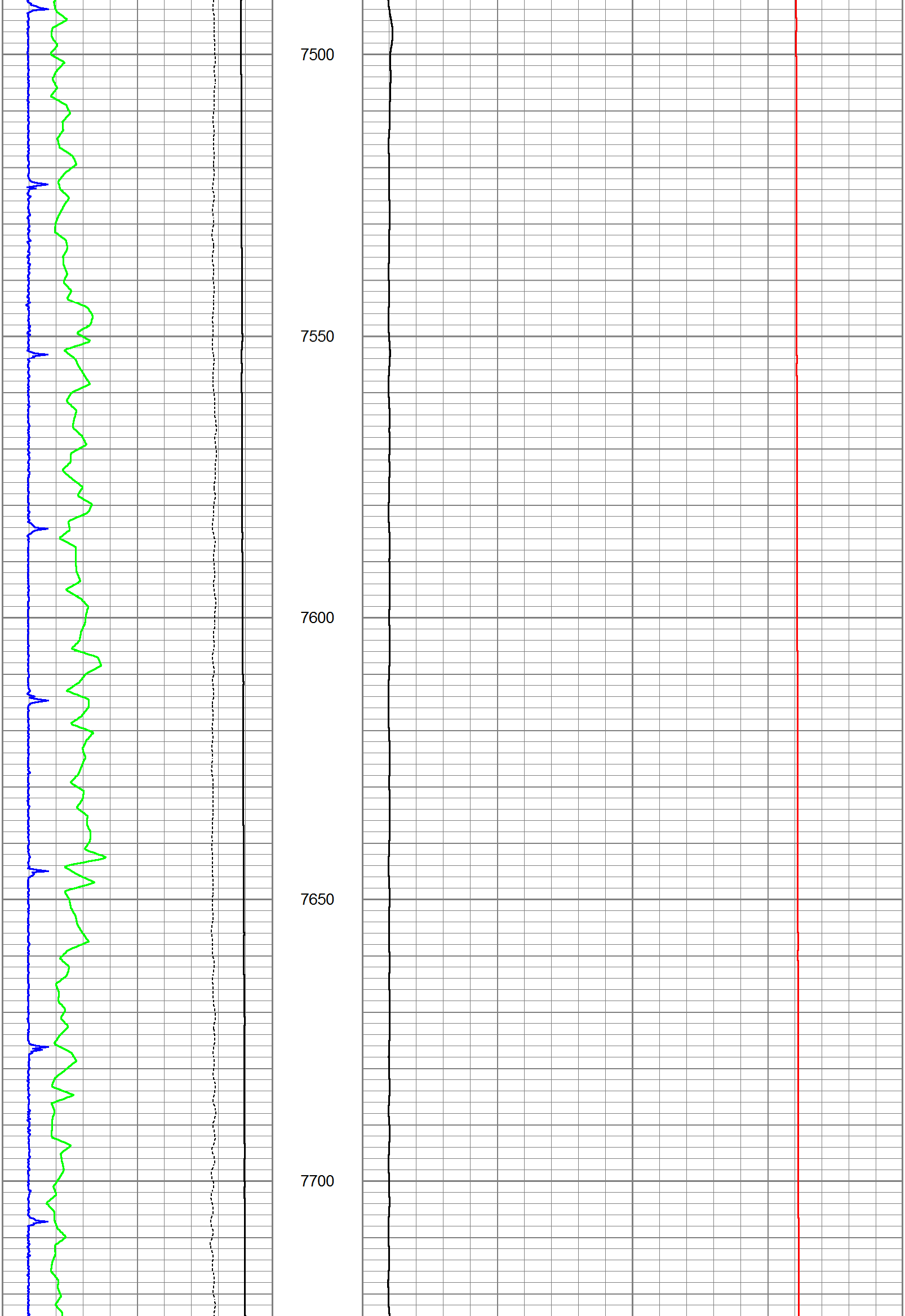
7500
7550
7600
7650
7700

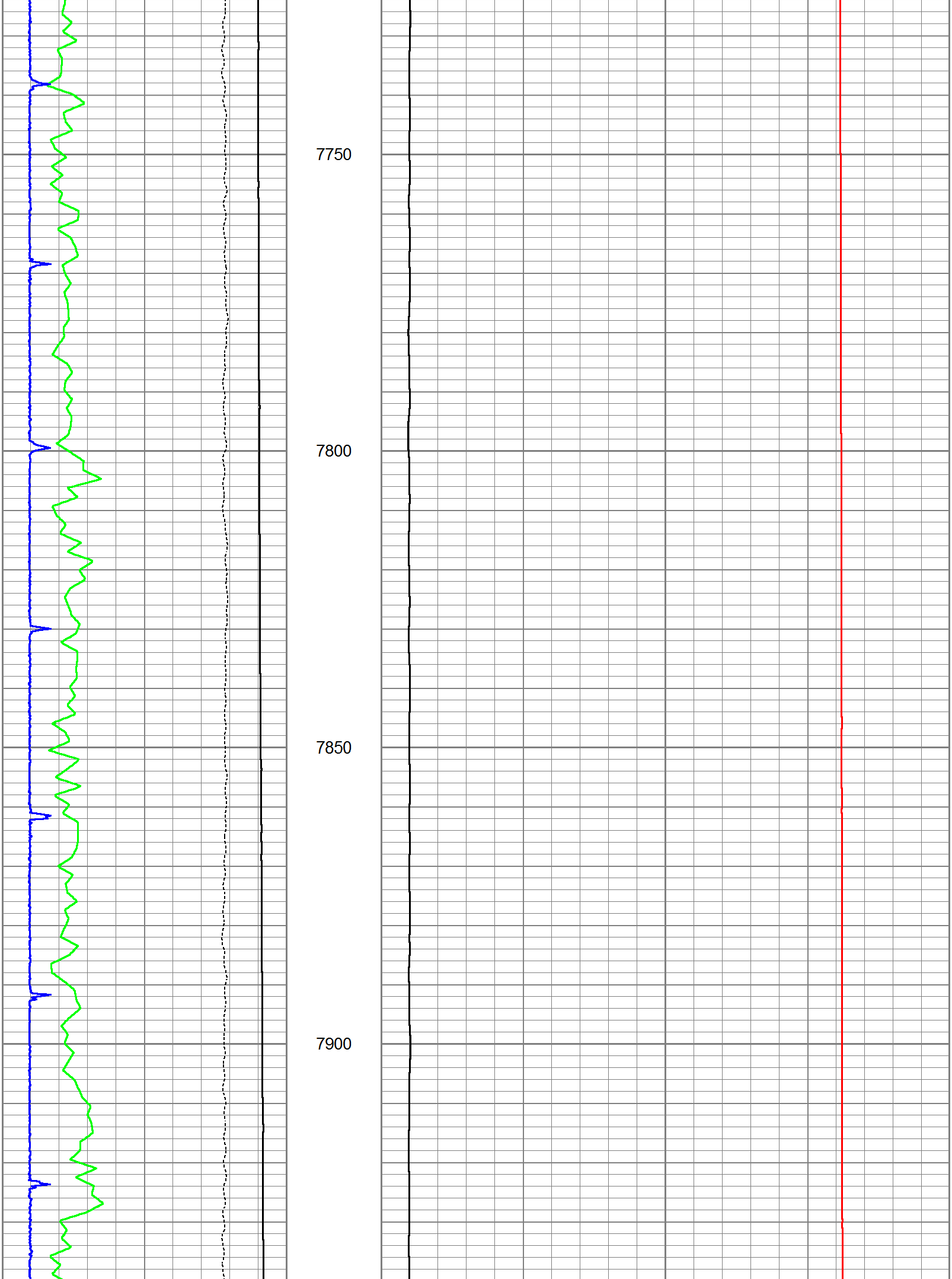

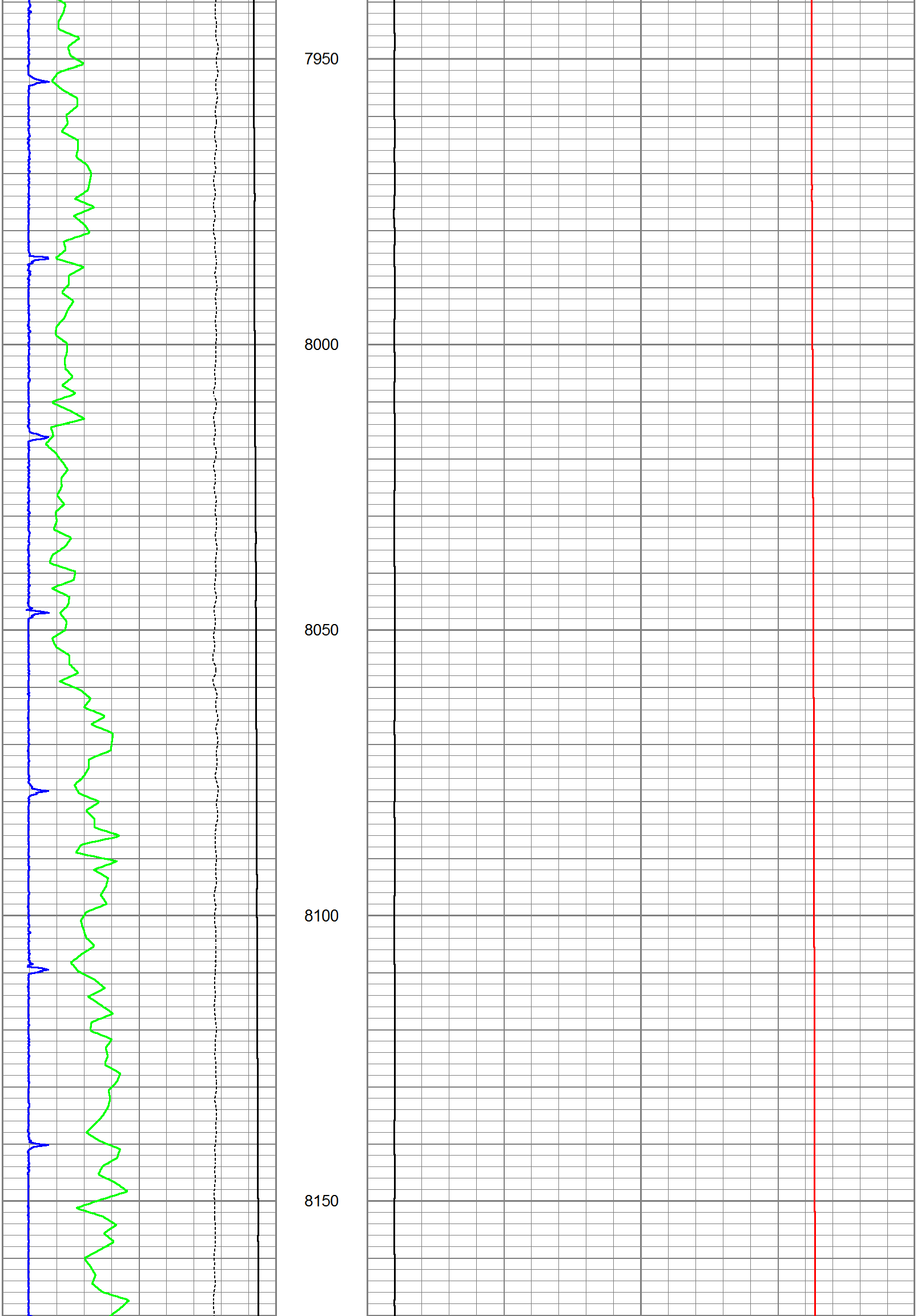

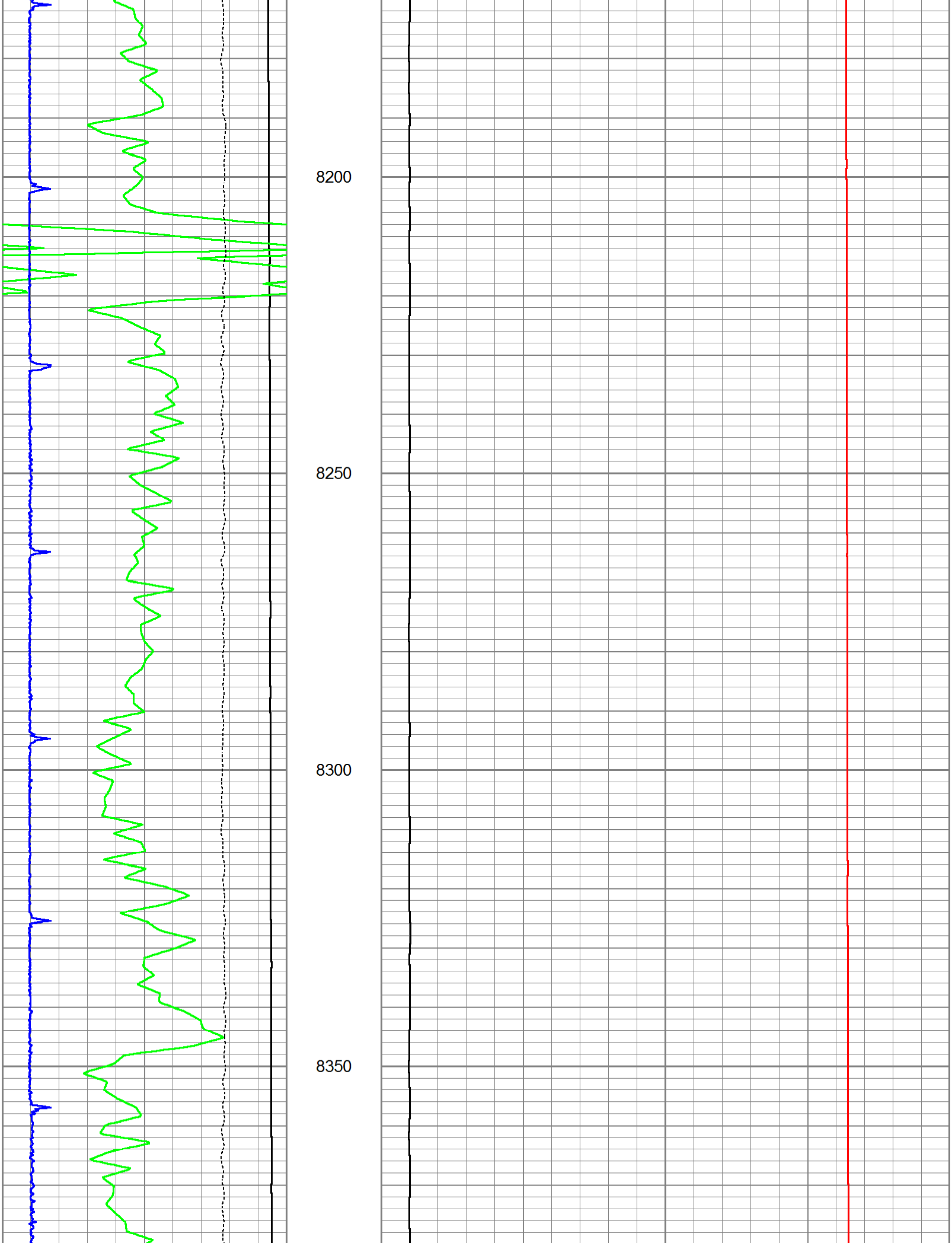

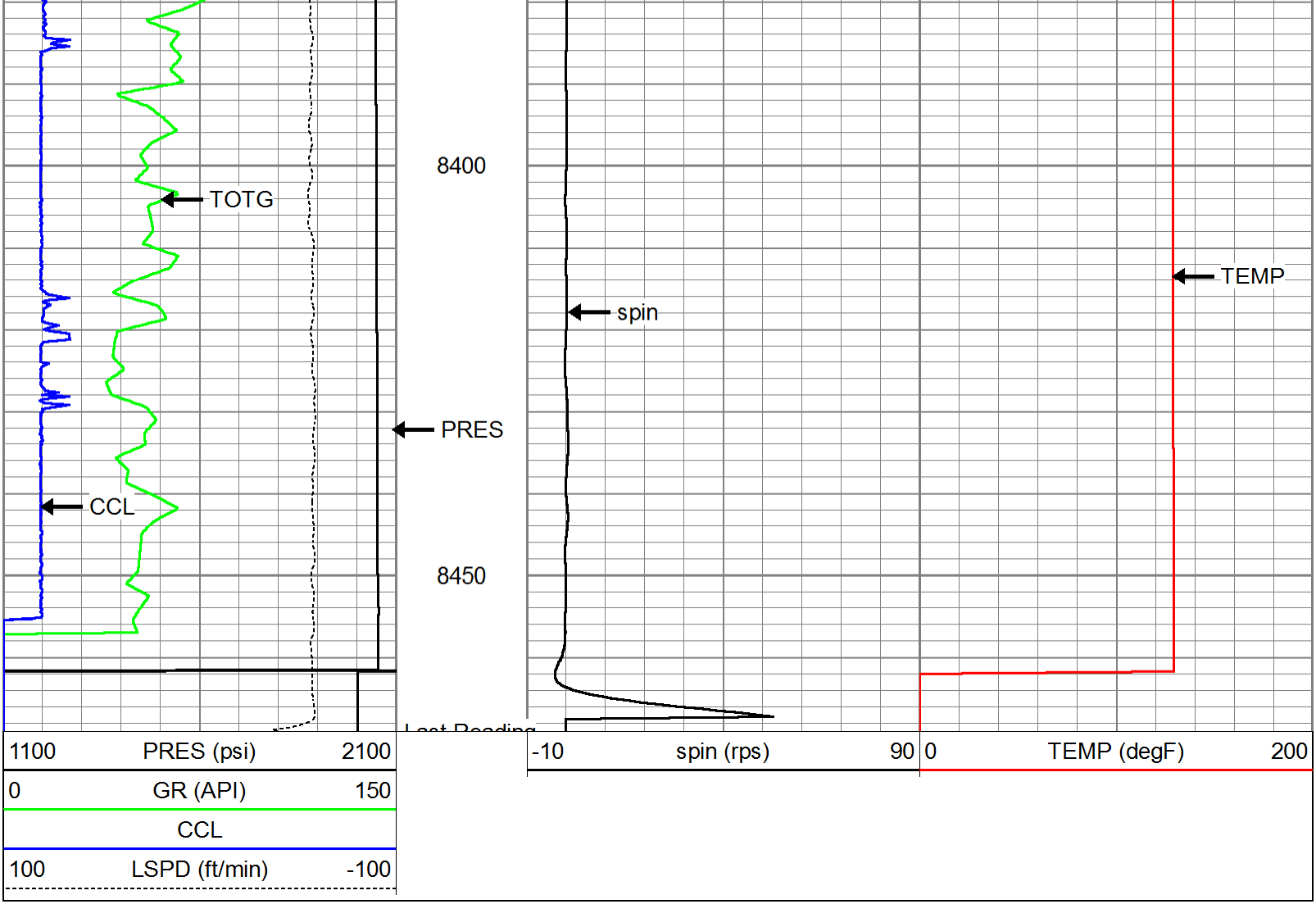

**Western Wireline**

| | | | |
|---|---|---|---|
| Company | Southern California Gas Company | | |
| Well | Standard Sesnon. #25 | | |
| Field | Aliso Canyon | | |
| County | Los Angeles | | |
| State | California | Country | U.S.A. |