Western Wireline

Noise / Temperature Log
Field Print

Company	Southern California Gas Company
Well	Standard Sesnon. #25
Field	Aliso Canyon
County	Los Angeles
State	California
Country	U.S.A.

Location:

API # :

SEC TWP RGE

Other Services

Permanent Datum	Ground Level	Elevation	2927
Log Measured From	D.F. of 6'		
Drilling Measured From	D.F.		

Elevation: K.B. 2927, D.F. 2933, G.L. --

Date	November 9, 2015		
Run Number	One		
Depth Driller	8749		
Depth Logger	Not Tagged		
Bottom Logged Interval	8432		
Top Log Interval	Surface		
Open Hole Size	N/A		
Type Fluid	Polymer		
Density / Viscosity	10.9 PPG		
Max. Recorded Temp.	131.4 degF		
Estimated Cement Top	N/A		
Time Well Ready	10:30 A.M.		
Time Logger on Bottom	117:00 P.M.		
Equipment Number	306		
Location	Ventura		
Recorded By	D.A. Hall		
Witnessed By	No Witness		

Borehole Record			Tubing Record			
Run Number	Bit	From	To	Size	Weight	From	To

	Size	Wgt/Ft	Top	Bottom
Casing Record				
Surface String				
Prot. String				
Production String				
Liner				

<<< Fold Here >>>

All interpretations are opinions based on inferences from electrical or other measurements and we cannot and do not guarantee the accuracy or correctness of any interpretation, and we shall not, except in the case of gross or willful negligence on our part, be liable or responsible for any loss, costs, damages, or expenses incurred or sustained by anyone resulting from any interpretation made by any of our officers, agents or employees. These interpretations are also subject to our general terms and conditions set out in our current Price Schedule.

Comments

No Correlation log available.
Depth Correlated to downhole jewelery
Tool telemetry failures from approx. 410 feet to 1400 feet due to very cold temperatures and rapid changes in temperature
Field Print

Western Wireline

Temperature Log Down

5" = 100'

Database File	socalgas_11-9-15_hoist_noise_temp_caliper.db
Dataset Pathname	pass2
Presentation Format	temp
Dataset Creation	Mon Nov 09 13:24:04 2015
Charted by	Depth in Feet scaled 1:240



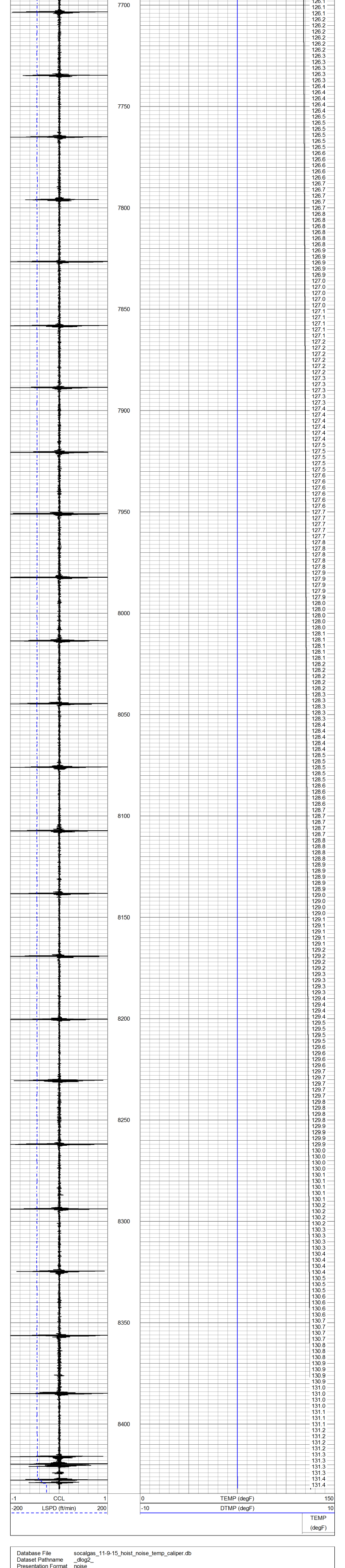

Database File	socalgas_11-9-15_hoist_noise_temp_caliper.db
Dataset Pathname	_dlog2_
Presentation Format	noise
Dataset Creation	Mon Nov 09 17:42:21 2015
Charted by	Depth in Feet scaled 1:240

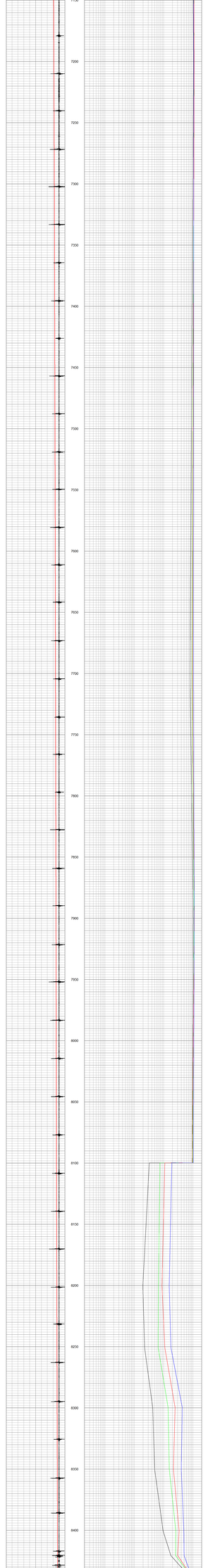

Survey Table: fieldwellrun1/_noise_/_sunvtdd/_/1

#	Depth	Time	200Hz	600Hz	1000Hz	2000Hz	4000Hz	6000Hz
30	46.41	17:21:38	1272.7	475.9	95.1	63.0	37.1	22.1
2	260.53	10:38:18	85.8	45.4	34.6	22.2	11.6	8.4
1	260.53	10:38:59	103.1	46.6	31.8	19.5	10.3	6.1
29	750.85	17:13:55	9549.7	9138.0	8394.0	7121.2	5237.7	4330.6
28	999.46	17:11:25	8637.5	6957.9	5814.4	4469.2	2717.6	2118.5
27	1998.57	17:05:04	6008.3	2832.6	1659.4	736.0	228.9	118.6
26	2999.20	16:58:13	5039.5	1452.0	662.9	219.9	94.5	51.6
25	3798.77	16:52:35	5546.4	3015.8	2058.2	1443.4	1088.6	973.4
24	3849.99	16:51:27	5497.9	1967.2	1348.6	838.5	599.9	470.5
23	3899.78	16:50:13	4884.1	1717.6	1282.6	939.6	730.3	609.6
22	3950.27	16:48:52	4416.5	1349.3	649.1	289.2	106.6	52.3
21	3998.49	16:47:19	5450.7	1542.3	792.8	239.0	103.8	55.7
20	4499.32	16:43:29	1853.1	1104.2	749.9	398.2	207.4	125.4
19	5200.24	16:38:23	8894.5	7313.5	6706.0	5300.2	4426.8	3537.9
18	5700.39	16:34:00	8946.9	7659.6	6939.9	6058.4	4475.2	3527.6
17	6197.84	16:29:30	7629.4	5489.5	4524.3	3473.0	2084.4	1654.2
16	6700.13	16:24:43	9704.0	9227.0	9132.2	7605.2	5834.5	5106.6
15	7199.71	16:20:00	10629.2	11010.2	11007.2	10466.2	8053.4	6933.5
14	7700.18	16:15:12	10471.5	9549.1	9267.7	7910.0	5388.1	4675.4
13	7900.58	16:12:47	11019.0	11115.3	10877.2	10128.1	8218.8	6870.9
12	8099.72	16:09:52	10350.7	9458.0	9729.8	9443.0	6841.3	5595.7
11	8099.72	16:09:25	8598.3	1094.3	749.4	323.8	95.3	46.0
10	8200.45	16:07:16	1548.9	878.7	665.9	195.4	58.0	35.0
9	8250.78	16:05:32	1789.2	1095.1	649.6	224.5	74.3	41.3
8	8299.68	16:03:50	4314.4	2453.8	1417.6	423.7	118.9	68.6
7	8350.00	16:02:11	3982.9	2134.3	1554.7	492.6	148.0	74.9
6	8400.49	15:59:54	4863.5	3362.3	2595.5	905.8	263.1	124.5
5	8420.58	15:57:15	6882.6	3610.5	2550.6	1755.1	460.9	261.0
4	8435.21	15:54:39	8268.5	7868.4	7269.1	6145.7	4817.8	3975.5
3	8435.21	15:54:14	10254.6	9940.1	9952.4	9365.1	6599.9	5372.6

Western Wireline

Company	Southern California Gas Company
Well	Standard Seeron #25
Field	Aliso Canyon
County	Los Angeles
State	California
Country	U.S.A.