Operator on Behalf: Chevron Corporation
Contractor: Weatherford
Rig Name: Jack Ryan
Rig Type: Jack Up
Rig Number: 1
Spud Date: 2-Jan-2012
TD Reached Date: 12-Jan-2012
Completion Date: 14-Jan-2012
Top Drill Collar: 179.00 m
Top Of Cement: 1000.00 m
Bottom Hole Temperature: 93 °C
Max Deviation: 0.5 °
Hole Fluid Type: Water Based Mud
Hole Fluid Density: 1.04 g/cm³
Hole Fluid Viscosity: 5.0 cP
Hole Fluid Resistivity: 0.0 Ωm
Hole Fluid Chloride Content: 0 ppm
Hole Fluid Ph: 9.0

Vertical Seismic Profile

Well Name: Bass Strait 1
Location: Bass Strait
Latitude: 0.0000
Longitude: 0.0000
Elevation: 0.0 m
Datum: Mean Sea Level

Comments

No Correlation Log Available

Raw Data

CO2 Temperature/Noise

Receiver Depth: 1000.00 m
Receiver Type: Geophone
Receiver Model: Sercel SR-3D
Receiver Serial No: 0
Receiver Orientation: Vertical
Receiver Coupling: Clamped
Source Type: Explosive
Source Offset: 0.00 m
Source Azimuth: 0.00 °
Source Depth: 0.00 m
Source Energy: 0.00 J
Source Number: 0
Stack Count: 1
Sample Rate: 2.00 ms
Sample Count: 2000
Record Length: 4.00 s
Data Format: SEG-Y
Data Type: Raw
Data Quality: Good

Receiver Depth
Temperature
Noise







5	CCL	-5	2	2000HZ (mV)	20000
50	TEMP (degF)	200	2	1000HZ (mV)	20000
			2	600HZ (mV)	20000
			2	200HZ (mV)	20000

Survey Table: field/well/run1/_noise_/_survtabl_/1

#	Depth	Time	200Hz	600Hz	1000Hz	2000Hz	4000Hz	6000Hz
101	199.93	16:20:44	24.0	16.9	15.0	12.4	8.9	6.7
100	400.07	16:17:56	21.8	17.9	16.8	12.3	8.5	6.1
99	600.28	16:15:54	51.5	35.4	30.9	19.6	11.7	7.8
98	799.17	16:13:51	27.5	22.9	19.8	13.7	9.6	7.2
97	999.99	16:11:57	24.2	19.3	17.6	11.9	8.7	6.2
96	1200.11	16:10:05	74.1	59.9	48.0	33.8	22.2	15.9
95	1400.06	16:08:07	23.1	21.0	19.0	14.4	9.5	7.2
94	1599.97	16:05:46	18.7	16.5	16.1	12.0	9.3	7.1
93	1799.98	16:03:50	16.2	14.0	13.7	10.6	7.9	5.8
92	2000.08	16:02:13	17.9	16.0	15.9	12.1	9.1	6.6
91	2199.86	16:00:27	17.9	16.1	16.1	11.8	8.6	6.2
90	2400.08	15:58:18	16.6	15.1	15.4	12.3	9.1	6.6
89	2599.85	15:56:30	18.6	16.9	15.8	12.0	8.8	6.8
88	2799.90	15:54:30	16.8	15.6	15.5	11.0	8.3	5.9
87	3000.02	15:51:51	21.1	18.3	17.4	12.5	8.7	6.2
86	3199.95	15:49:58	18.8	17.1	16.8	12.8	9.1	6.5
85	3400.01	15:47:59	63.6	52.5	47.2	30.9	21.6	15.9
84	3600.13	15:46:05	53.4	46.8	38.0	23.9	14.4	10.3
83	3799.96	15:44:07	72.4	46.5	40.3	24.1	16.4	11.6
82	4000.05	15:42:09	34.4	28.9	24.8	17.2	11.3	7.7
81	4199.91	15:40:13	22.4	19.5	18.6	12.7	9.4	6.9
80	4400.04	15:37:52	21.9	19.9	19.1	11.6	8.1	6.1
79	4600.14	15:35:41	23.6	20.7	20.3	12.9	9.5	7.2
78	4799.93	15:33:29	22.8	19.8	18.4	11.7	8.4	6.1
77	4999.86	15:31:22	24.8	22.7	20.9	12.2	8.3	5.8
76	5200.12	15:29:28	21.9	19.7	19.0	11.9	7.9	5.6
75	5400.03	15:27:23	23.9	21.2	19.7	12.6	8.6	6.0
74	5599.94	15:25:17	23.5	20.9	20.2	12.3	8.7	6.5
73	5799.90	15:22:59	30.9	27.1	23.8	13.4	9.6	6.4
72	5999.88	15:20:45	21.7	18.9	18.2	10.4	7.7	5.8
71	6200.06	15:18:34	43.1	39.8	33.8	22.8	17.1	13.1
70	6400.04	15:16:07	18.8	17.7	15.9	10.0	7.1	5.4
69	6599.79	15:13:11	84.0	63.9	57.2	33.9	18.0	11.8
68	6799.76	15:10:40	40.8	32.6	27.6	17.2	11.5	8.2
67	7000.14	15:07:59	18.7	16.7	16.0	9.8	7.9	5.8
66	7020.02	15:06:29	18.6	15.8	14.9	8.6	6.2	4.8
65	7040.11	15:04:35	18.1	16.7	15.7	9.1	6.6	5.0
64	7059.99	15:02:36	30.0	25.3	23.0	14.6	9.2	6.7
63	7080.08	15:00:54	30.2	24.9	20.3	12.0	8.4	6.1
62	7099.99	14:58:37	16.3	15.6	15.1	10.3	7.6	6.0
61	7109.97	14:57:07	19.1	17.3	16.6	11.6	8.8	6.8
60	7120.02	14:56:01	17.1	15.2	14.7	11.0	8.3	6.4
59	7129.94	14:54:40	31.5	27.9	24.6	15.6	11.9	8.1
58	7140.06	14:53:19	24.2	22.4	19.6	13.7	10.1	7.3
57	7150.01	14:52:07	21.2	19.7	18.4	11.4	9.4	7.3
56	7154.98	14:51:03	29.3	24.3	21.7	15.0	9.9	7.0
55	7159.87	14:49:52	28.8	25.0	22.0	14.3	9.8	7.5
54	7164.93	14:48:45	22.3	20.4	19.4	13.0	9.7	7.0
53	7169.85	14:47:26	44.6	31.7	26.9	17.5	11.8	8.9
52	7179.86	14:46:12	33.3	26.7	23.4	14.1	10.3	7.4
51	7189.96	14:44:59	34.4	26.0	23.1	14.6	9.5	7.1
50	7199.95	14:43:33	34.4	28.6	24.4	15.9	10.4	7.1
49	7209.98	14:42:06	21.8	19.7	19.0	11.7	8.2	6.0
48	7215.00	14:40:04	21.6	20.4	19.6	12.1	8.9	6.4
47	7220.04	14:38:54	18.7	17.2	16.9	11.8	8.6	6.2
46	7224.97	14:37:44	90.0	54.5	31.7	20.4	12.6	8.4
45	7230.07	14:36:23	45.8	29.8	23.0	15.1	10.0	7.0
44	7240.04	14:34:35	17.5	16.4	15.6	11.1	8.2	6.3
43	7249.96	14:32:19	41.2	27.9	23.1	14.6	10.1	6.8
42	7260.07	14:30:43	28.8	23.6	20.8	14.6	11.0	7.8
41	7270.02	14:28:49	54.0	32.4	23.6	14.1	9.7	7.1
40	7280.07	14:27:05	21.1	17.8	15.4	10.2	7.7	5.7
39	7290.02	14:24:56	21.2	18.1	16.7	12.3	8.4	6.2
38	7299.97	14:22:55	21.9	18.8	16.6	11.8	8.5	6.3
37	7310.02	14:21:27	23.9	19.7	18.0	13.2	8.9	6.5
36	7319.92	14:20:21	82.9	44.0	27.1	17.0	10.1	7.1
35	7330.02	14:18:25	43.0	30.3	22.8	13.8	9.3	6.5
34	7340.02	14:17:03	30.7	23.5	18.7	12.5	9.2	6.8
33	7349.96	14:15:48	62.4	41.7	25.6	17.9	9.9	6.7
32	7360.01	14:14:20	58.6	38.9	22.8	14.7	9.1	6.6
31	7369.87	14:12:44	57.3	47.0	34.0	23.8	14.9	10.9
30	7380.02	14:11:01	66.9	37.3	28.0	17.0	10.2	7.3
29	7390.09	14:07:16	113.9	65.0	33.2	20.8	11.7	7.3
28	7400.03	14:05:53	70.8	49.0	25.3	17.5	10.5	7.1
27	7410.04	14:05:02	143.4	79.0	37.0	21.1	11.4	7.5
26	7420.12	14:03:51	37.1	24.6	18.6	12.4	8.7	6.5
25	7429.91	14:02:27	94.5	42.9	27.6	18.1	10.5	6.6
24	7439.99	14:00:33	34.3	24.3	19.7	12.6	9.1	7.1
23	7449.98	13:59:31	143.4	73.1	34.2	19.9	11.6	7.5
22	7459.98	13:58:18	74.5	53.1	30.6	18.8	10.5	7.4
21	7470.04	13:56:33	112.6	67.3	31.1	19.4	10.9	7.3
20	7479.93	13:55:03	53.1	34.5	26.0	16.2	10.9	7.9
19	7490.00	13:53:20	40.5	33.5	26.0	15.3	10.6	7.7
18	7499.95	13:51:42	43.5	29.6	22.4	13.0	9.1	7.0
17	7510.20	13:50:08	118.4	64.0	33.4	20.8	13.3	9.0
16	7520.13	13:48:43	47.1	35.4	28.4	17.6	11.0	8.4
15	7529.92	13:47:01	19.1	17.6	17.4	12.2	9.4	7.1
14	7539.93	13:41:40	54.8	29.5	20.9	12.4	8.6	6.2
13	7550.07	13:40:42	41.5	26.0	21.8	13.1	9.1	6.6
12	7559.84	13:39:07	33.7	26.4	22.6	15.4	10.4	7.6
11	7570.02	13:37:34	81.7	54.5	32.4	20.8	12.5	8.7
10	7579.97	13:35:52	129.0	45.7	28.9	16.6	9.7	6.7
9	7590.08	13:34:33	43.1	34.6	26.4	17.6	10.2	7.2
8	7599.94	13:31:18	44.2	27.7	21.7	15.5	10.6	7.6
7	7609.88	13:28:31	30.7	25.1	20.3	13.5	9.3	7.0
6	7619.81	13:27:17	19.7	17.0	16.6	11.6	8.9	6.4
5	7630.12	13:26:12	22.2	19.9	18.0	12.9	9.7	6.8
4	7640.00	13:24:56	24.6	18.8	17.2	13.0	8.8	6.5
3	7650.02	13:20:33	28.7	25.8	24.2	16.0	11.8	8.2
2	7700.01	13:10:16	35.7	27.9	23.8	15.0	10.4	7.2

Sensor	Offset (ft)	Schematic	Description	Length (ft)	O.D. (in)	Weight (lb
			CHD-TITAN Titan 1 7/16 inch Cable Head	1.03	1.44	3.60
CCL	1.88		CCL-1.375_Titan (IIKL0-04) Titan 1 3/8" 500 Deg. F. Pos/Neg Logging CCL	1.79	1.38	7.50
TEMP	0.09		TEMP-1.375TEMP (IPQ10-03) Titan 1 3/8" 400 Deg. F. Temperature Tool Negative Pulse	1.19	1.38	6.00

Dataset: so cal gas porter 42b.db: field/well/run1/pass1
Total length: 4.01 ft
Total weight: 17.10 lb
O.D.: 1.44 in

Western Wireline

Company	Southern Cal Gas Company		
Well	Porter 42B		
Field	Aliso Canyon		
County	Los Angeles		
State	CA	Country	USA