F

FORM 925317

Dresser Atlas

DRESSER

Dual Induction Focused Log

R

FILE NO. 1726

API NO.

COMPANY E & B Natural Resources Management Corp.

WELL "WNF-I" #8 037-22620

FIELD WILMINGTON

COUNTY LOS ANGELES STATE CALIFORNIA

LOCATION: N 4 041 389
E 4 204 682

Other Services NONE

SEC 19 TWP 4S RGE 13W

Permanent Datum MAT. Elev. 38'

Log Measured from K.B., 12 Ft. Above Permanent Datum

Drilling Measured from K.B.

Elev. KB 50'
DF --
GL 38'

Date	4/14/82			
Run No.	ONE			
Service Order	19373			
Depth — Driller	4422			
Depth — Logger	4424			
Bottom Logged Interval	4422			
Top Logged Interval	594			
Casing — Driller	10 3/4@ 593	@	@	@
Casing — Logger	594			
Bit Size	9 7/8x6¼x4247			
Type Fluid in Hole	CLAY BASE			
Density and Viscosity	75 60			
pH and Fluid Loss	9.5 8 cc	cc	cc	cc
Source of Sample	MUD PIT			
Rm @ Meas. Temp.	3.15 @ 75°F	@ °F	@ °F	@ °F
Rmf @ Meas. Temp.	2.35 @ 65°F	@ °F	@ °F	@ °F
Rmc @ Meas. Temp.	3.65 @ 65°F	@ °F	@ °F	@ °F
Source of Rmf and Rmc	M M			
Rm @ BHT	1.70 @139°F	@ °F	@ °F	@ °F
Time Since Circ.	6 HOURS			
Max. Rec. Temp. Deg. F.	-- °F	°F	°F	°F
Equip. No. and Location	6140 L.B.			
Recorded By	S.TRANTINA			
Witnessed By	MR.WRIGHT			

FOLD HERE

Remarks:

NO MUD SAMPLE FROM FLOWLINE WAS AVAILABLE.

EQUIPMENT DATA

	RUN NO. 1			RUN NO. 2			RUN NO. 3		
	DIFL	G/R	CALIPER	DIFL	G/R	CALIPER	DIFL	G/R	CALIPER
Tool Series No.	1503	1310							
Serial No.	34664	44353							
Diameter	3 5/8"	2 3/4"							
Tool Position	1.5"S.O.	▨	▨		▨	▨		▨	▨
Detec. Model No.	▨	D6G4	▨	▨		▨	▨		▨
Type	▨	SCINT.	▨	▨		▨	▨		▨
Panel Series No.	3456	3621							
Serial No.	34855	35786							

LOGGING DATA

GENERAL				LOGGING SCALES								
Run No.	Depths From	Depths To	Speed Ft./Min.	Resistivity Scale (Ohm m²/m)	Conductivity Scale (mmhos/m)	Acoustic Scale (µ sec./ft.)	GR Scale (API Units)	Caliper Scale (Inches)	Rwa Scale Ohm m	Δt ma Value µ sec./ft.	Δt Shale Value µ sec./ft.	S. P. Scale (Millivolts)
1	4224	594	60	0-20	0-1000	-	50-150	-	-	-	-	10

SPONTANEOUS POTENTIAL Millivolts	DEPTH	RESISTIVITY Ohms m^2/m	CONDUCTIVITY Millimhos/m
− 15 +		SHALLOW FOCUSED LOG 4 0 20 0 200 DEEP INDUCTION LOG 0 20 0 200	INDUCTION CONDUCTIVITY DEEP INDUCTION LOG 1000 0 2000 1000

FORM 925317.001 (LIN)

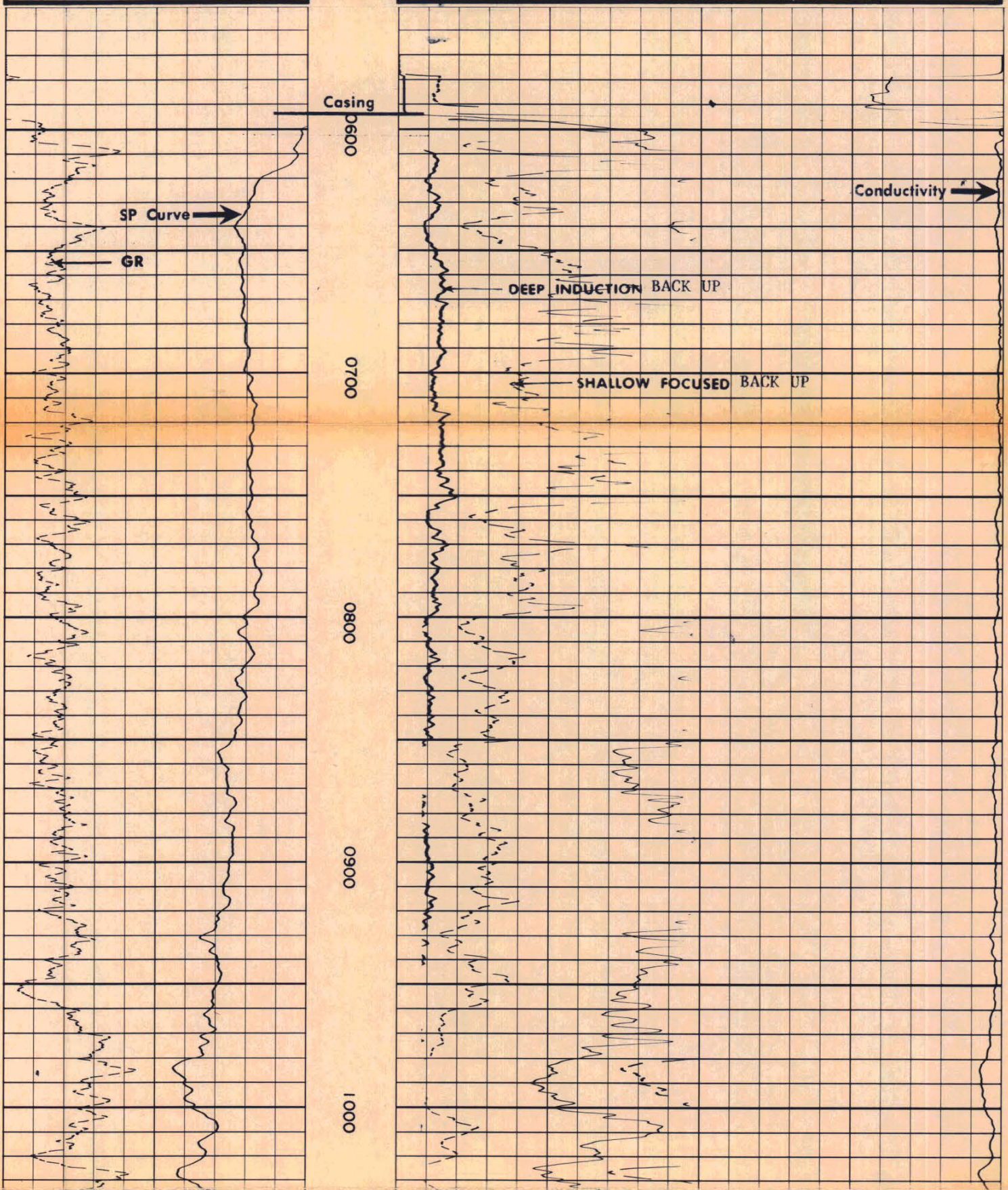

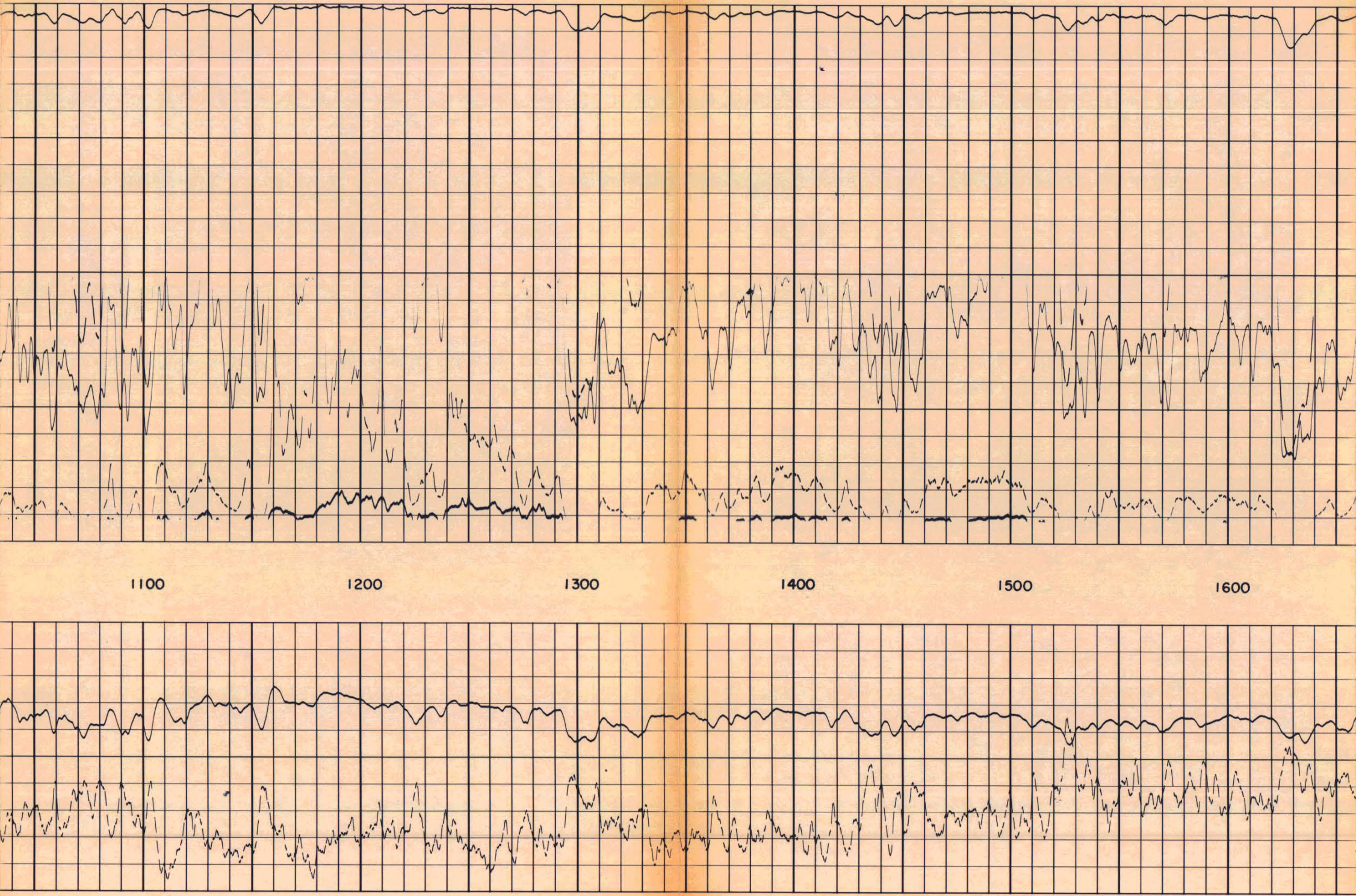

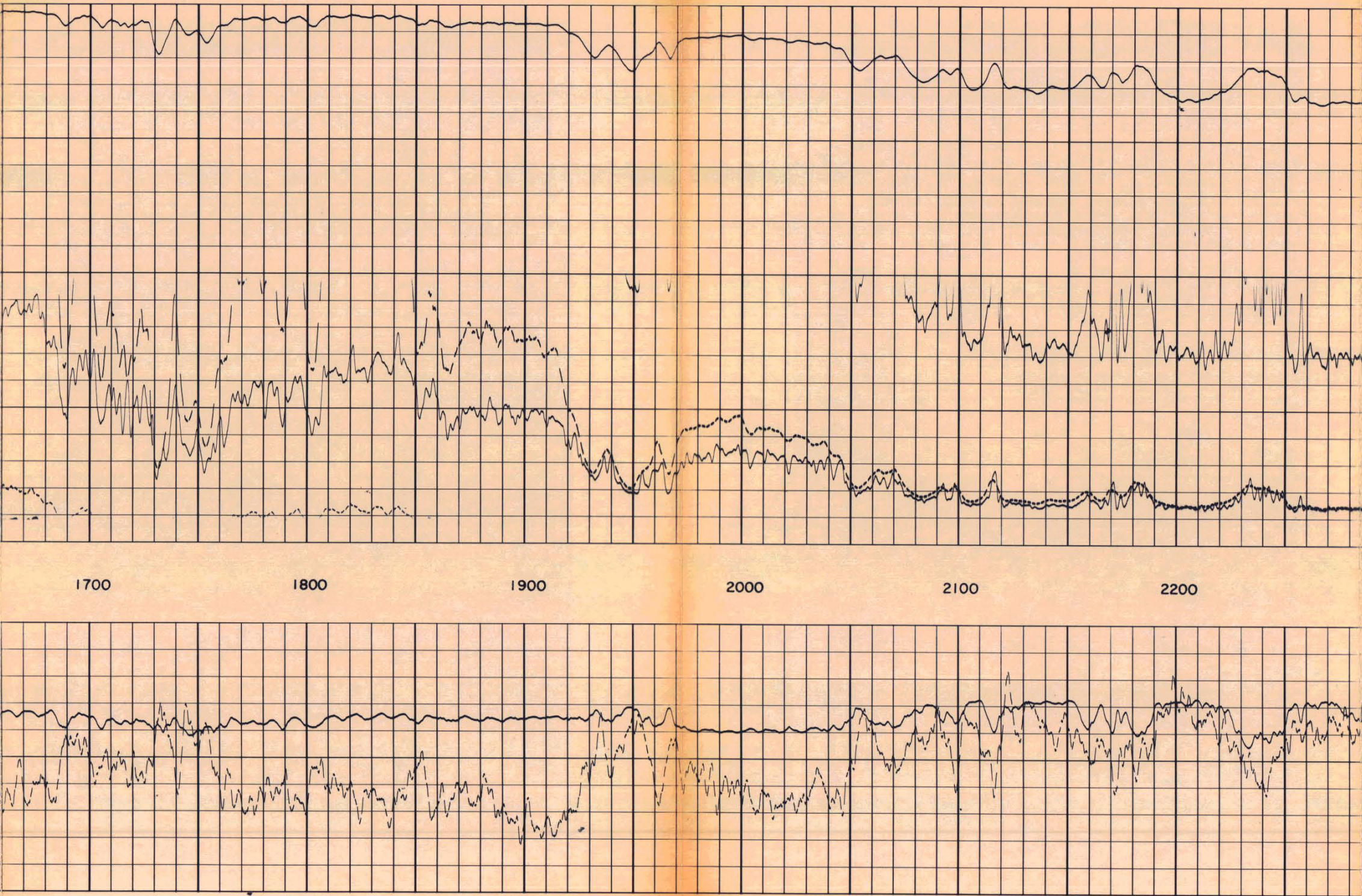

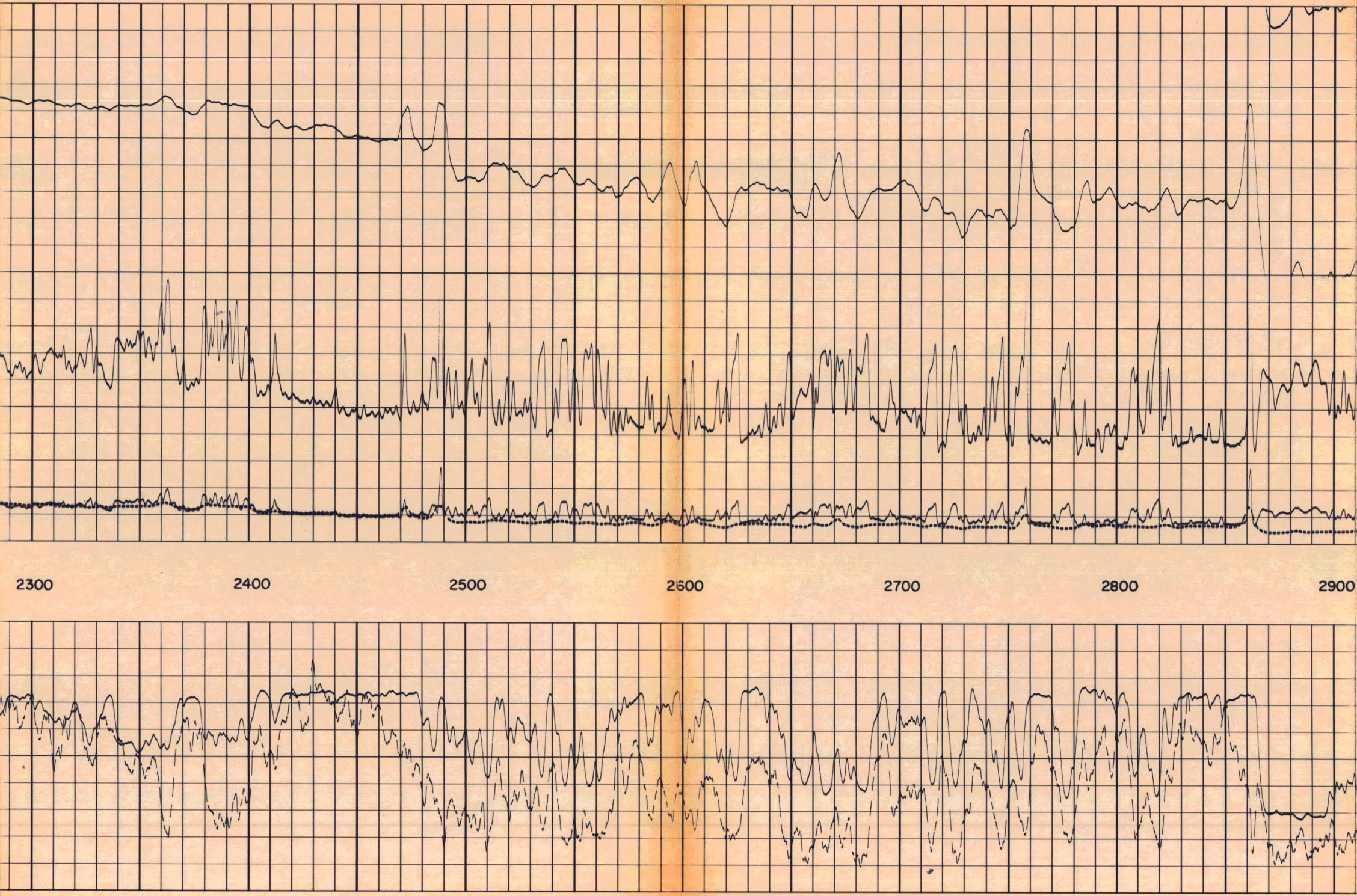

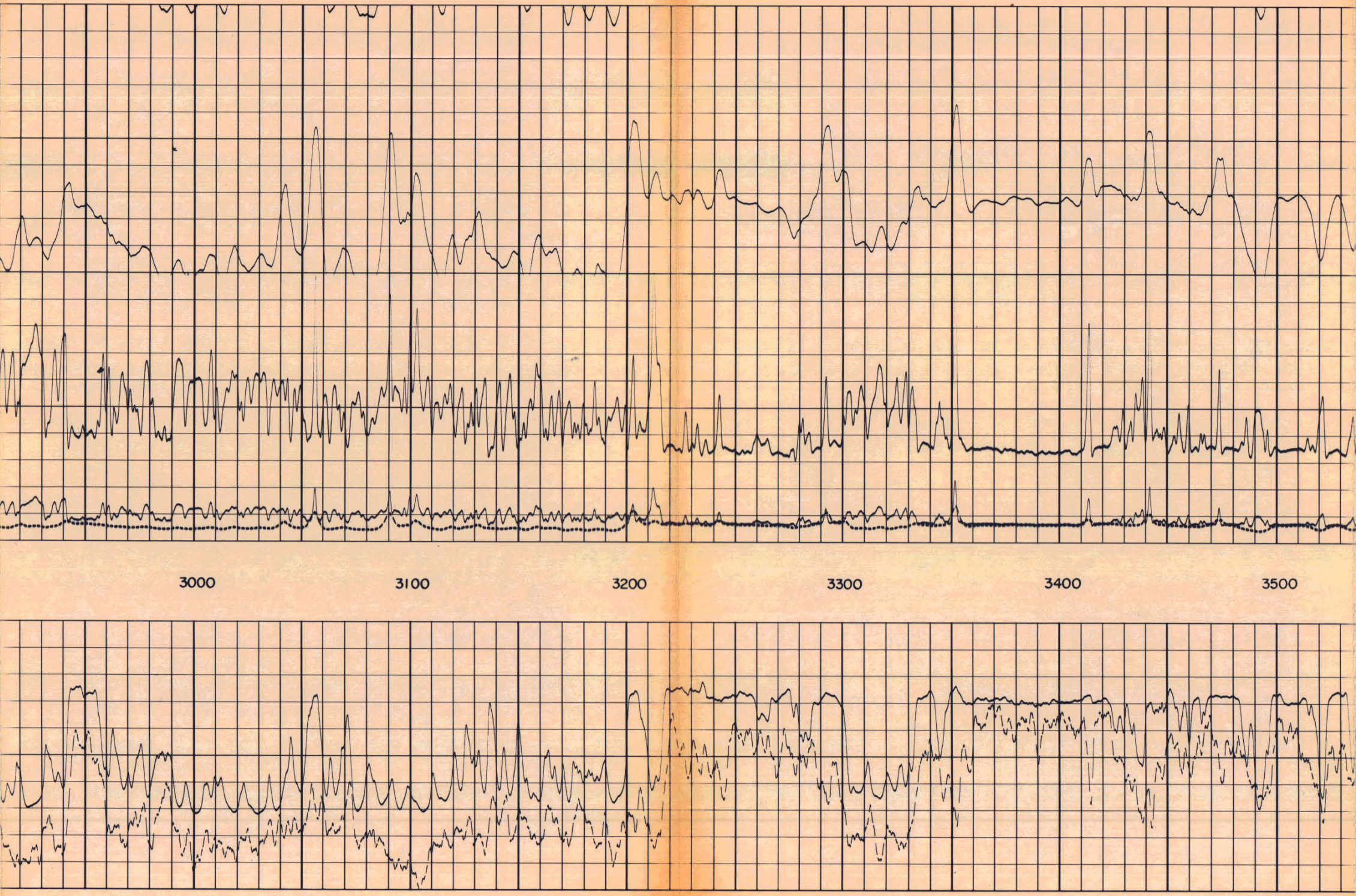

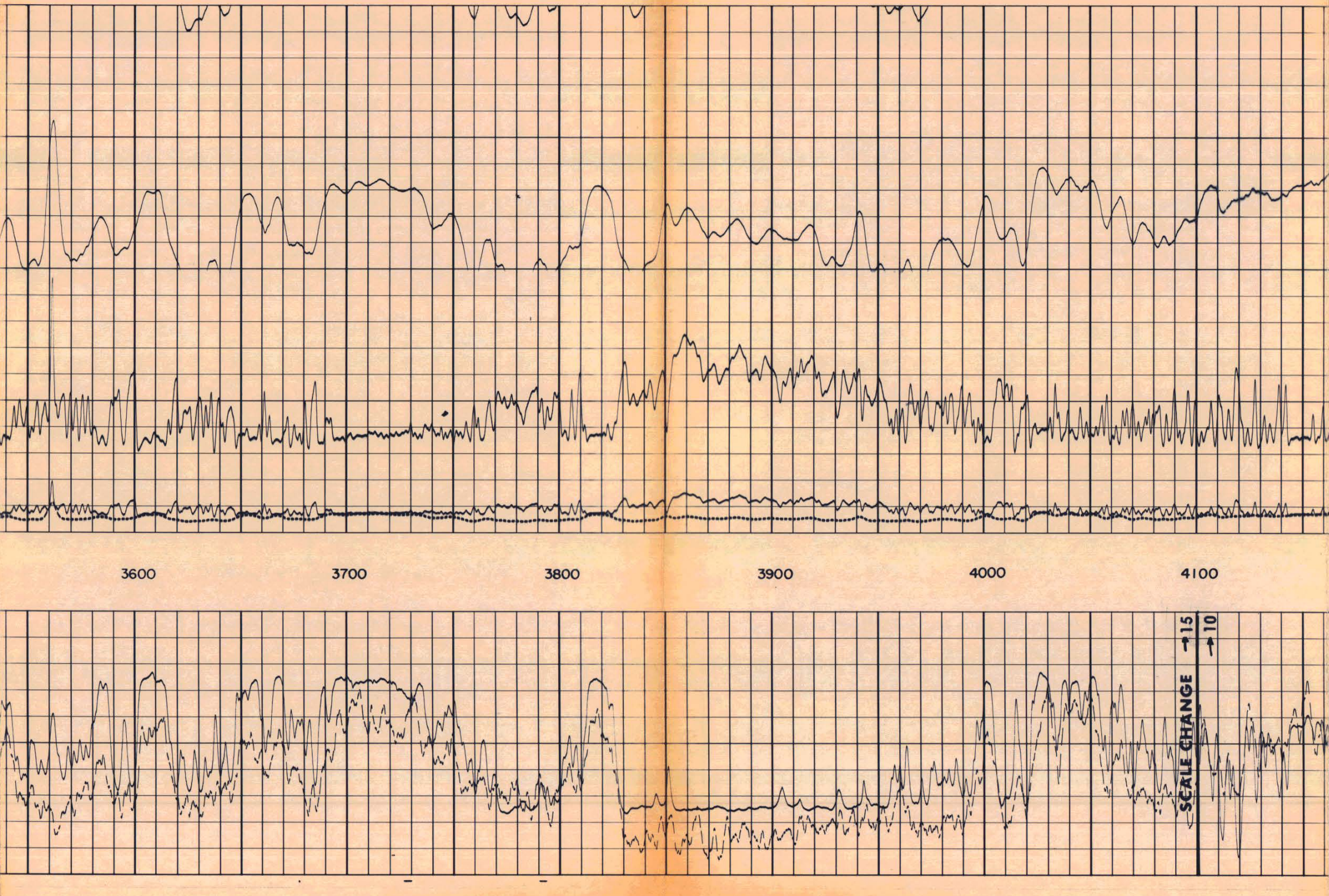

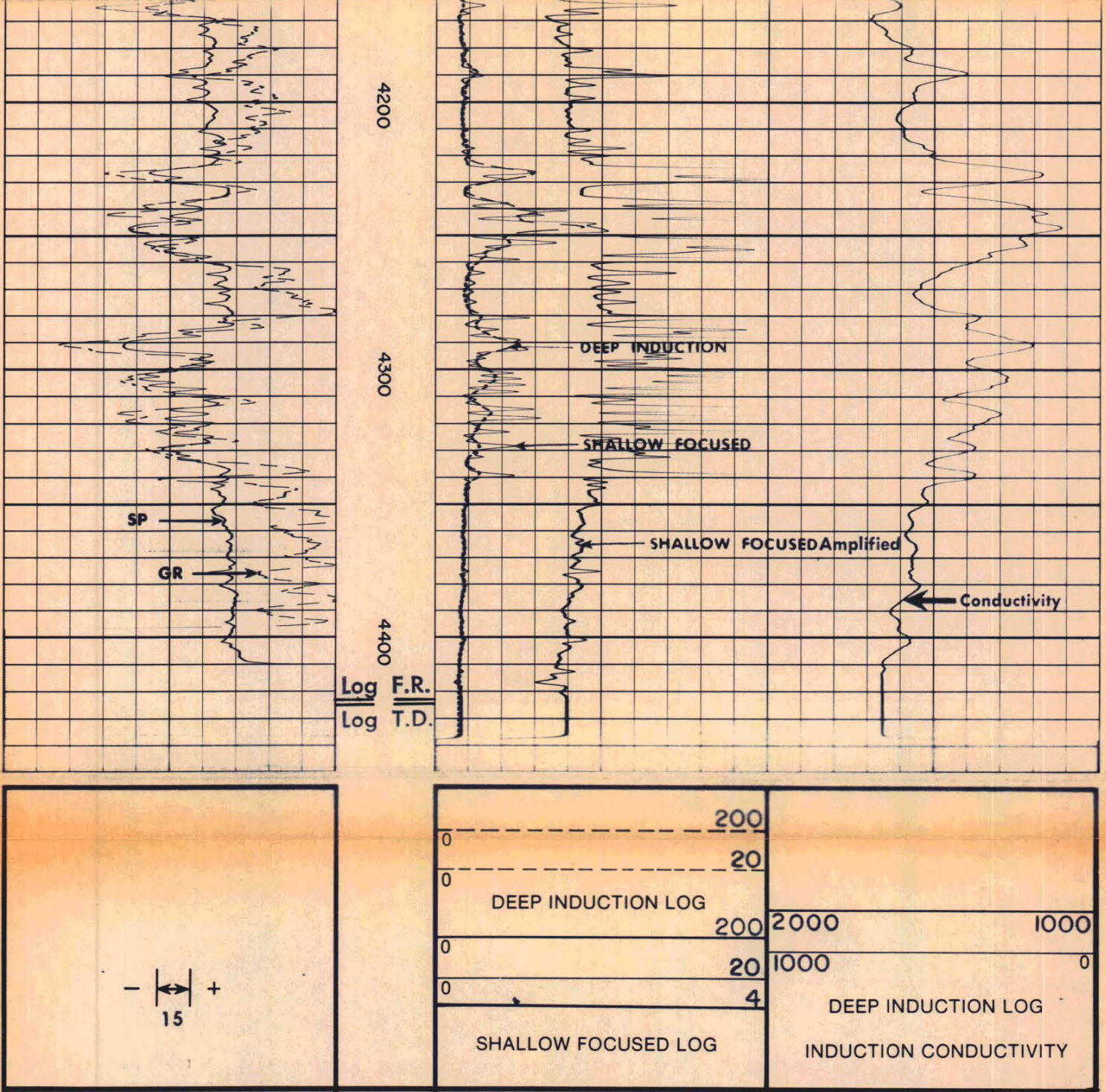

SPONTANEOUS POTENTIAL Millivolts	DEPTH	RESISTIVITY Ohms m²/m	CONDUCTIVITY Millimhos/m

Company	XTRA-ENERGY CORPORATION	Drillers T.D.	4422
Well	#8	Log F.R.	4422
Field	WILMINGTON	Log T.D.	4424
County	LOS ANGELES	Elevations:	
State	CALIFORNIA	K.B. 50' D.F. -- G.L. 38'	

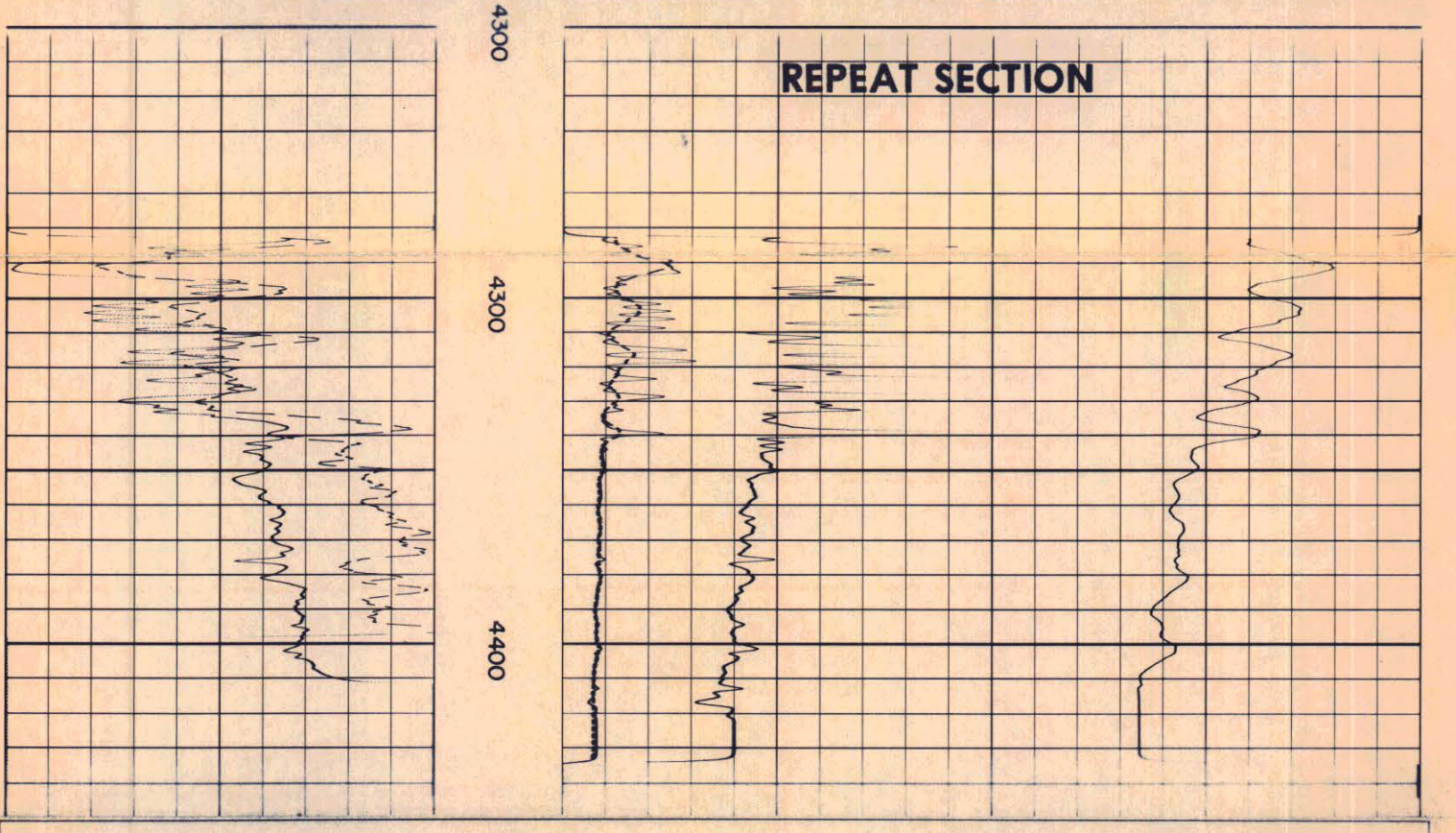

Dresser Atlas DRESSER

RECEIVED
OCT 20 1 35 PM '82
DIV. OF OIL AND GAS
LONG BEACH, CA.